

Kankakee Area Transportation Study

Transportation Improvement

Program

FY 2018



Adopted by the Policy Committee
June 28, 2017

Amended/Modified by:	Date
Staff	September 1, 2017
Staff	October 13, 2017
Policy Committee	October 25, 2017
Staff	December 15, 2017
Staff	February 2, 2018
Policy Committee	February 6, 2018
Staff	February 9, 2018
Staff	March 16, 2018
Staff	March 30, 2018
Policy Committee	May 2, 2018
Staff	May 4, 2018
Staff	May 25, 2018

Aroma Park, Bourbonnais, Bradley, Kankakee, Kankakee County, Manteno

River Valley Metro Mass Transit District, Kankakee Valley Airport Authority, Illinois Dept. of Transportation

This page intentionally left blank.

Section I: Introduction

FY 2018 TRANSPORTATION IMPROVEMENT PROGRAM (TIP)

FISCAL YEARS 2018-2021

Adopted by KATS Policy Committee June 28, 2017

Amended/Modified by	Date:
Staff	September 1, 2017
Staff	October 13, 2017
Policy Committee	October 25, 2017
Staff	December 15, 2017
Staff	February 2, 2018
Policy Committee	February 6, 2018
Staff	February 9, 2018
Staff	March 16, 2018
Staff	March 30, 2018
Policy Committee	May 2, 2018
Staff	May 4, 2018
Staff	May 25, 2018

The following listing of projects outlines the total Transportation Improvement Program (TIP) for projects for fiscal years 2018 – 2021 for the Kankakee Area Transportation Study. Roadway, public transportation, bicycle and pedestrian, and enhancement projects are included. Both short term and long term projects are listed. Below are the member agencies of the Kankakee Area Transportation Study.

MEMBER AGENCIES

**AROMA PARK
BOURBONNAIS
BRADLEY
KANKAKEE
KANKAKEE COUNTY
MANTENO
RIVER VALLEY *METRO* MASS TRANSIT DISRICT
KANKAKEE VALLEY AIRPORT AUTHORITY
ILLINOIS DEPARTMENT OF TRANSPORTATION**

List of Revisions

- Version 00: Draft FY 2018 Transportation Improvement Program – Approved by the KATS MPO Policy Committee on May 10, 2017
- Version 01: Adopted FY 2018 Transportation Improvement Program – Adopted by the KATS MPO Policy Committee on June 28, 2017. Updated State highway projects.
- Version 02: Advanced Construction Update. North Street Bridge over Interstate 57 (Project HIL-10-001) was identified as an AC project on September 1, 2017.
- Version 03: IL-50: Will Co. Line to north of Sixth St. in Manteno – AC Current Status Update.
- Version 04: River Valley METRO 4 Replacement Vehicles – Project funding source and cost update.
Removal of project: IL-50: 0.5 mi. north of St. George Road to 0.2 mi. north of I-57 in Bradley.
Project cost adjustment: I-57: Under North St., 2.0 mi. north of IL-17 in Bradley.
Addition of new project: I-57 @ IL-50 in Bradley: High mast light tower repair.
- Version 05: Advanced Construction Update. I-57 at IL-50 High Mast Tower Light Repair. Updated MPO self-certification.
- Version 06: Advanced Construction Update. North Street Bridge over Interstate 57 (Project HIL-10-001) was moved from AC to current status February 2, 2018.
- Version 07: Added I-57 microsurfacing centerline joint repair from north of IL-50 interchange to Will County line.
Added IL-50 milling and resurfacing from 0.5 miles north of St. George Road to 0.2 miles north of I-57 in Bradley.
- Version 08: Advanced Construction Update. IL-50 from 0.7 miles north of St. George Road to Larry Power Road (Project HIL-17-012) was identified as an AC project on February 9, 2018.
- Version 09: Advanced Construction Current Status Update for I-57 at IL-50 High Mast Tower Light Repair.
- Version 10: Advanced Construction Update. I-57 from IL-50 interchange to Will County Line for microsurfacing centerline joint repair.
- Version 11: Three Projects added to FY 2018 State Projects: HIL-18-003, HIL-18-004, and HIL-18-005.
- Version 12: Advance Construction Updates. IL-50 from 0.4 miles north of 6000N Rd to 0.1 miles north of 2000E Rd for shoulder widening and rumble strips (HIL-18-003). IL-1 from IL-17 to northern corporate limits of St. Anne for milling and resurfacing (HIL-17-022). I-57 from 1.5 miles south of US 45/52 to 0.2 miles north of River Rd (HIL-18-005).
- Version 13: Advance Construction Updates. I-57 from 0.7 miles north of the Iroquois County Line to south of the Kankakee River Bridge for intermittent milling and resurfacing.

Table of Contents

Section I: Introduction	I-1
List of Revisions	I-2
Table of Contents	I-3
MPO Process Certification	I-6
Staff Authority for Amendments to this Document	I-7
Fiscal Year	I-7
Obligated Projects	I-7
Section II: Public Transit Element	II-1
Public Transit Operators	II-2
Local Projects – FY 2018	II-3
Local Projects – FY 2019	II-5
Local Projects – FY 2020	II-7
Local Projects – FY 2021	II-9
Comparison of the Fiscal Year Transit Funding Sources.....	II-11
Section III: Highway Element	III-1
Allocations and Expenditures	III-2
MPO Boundaries	III-3
Map: Kankakee Area Transportation Study Urbanized Area	III-5
Local Road Projects	III-7
Picture A: Bourbonnais Parkway Widening Project.....	III-8
Picture B: 6000N Road west of IL-50	III-9
Local Projects – FY 2018	III-10
Local Projects – FY 2019	III-14
Local Projects – FY 2020	III-16
Local Projects – FY 2021	III-18
Section IV: State Highway Element	VI-1
Picture A: I-57 & Bourbonnais Parkway Interchange	IV-2
Picture B: Resurfacing of U.S. 45/52 at I-57	IV-3
State Projects – FY 2018	IV-4
State Projects – FY 2019	IV-8
State Projects – FY 2020	IV-12
State Projects – FY 2021	IV-16

Section V: Bicycle and Pedestrian Element	V-1
Picture A: Multi-Use Path Construction Over the Kankakee River	V-2
Picture B: Completed Multi-Use Path at IL-50 and Ken Hayes Dr.....	V-3
Bicycle Projects – FY 2018.....	V-4
Bicycle Projects – FY 2019.....	V-6
Bicycle Projects – FY 2020.....	V-8
Bicycle Projects – FY 2021.....	V-10
Section VI: Opportunities for Public Input	VI-1
Citizen Involvement and Participation.....	VI-1
Published Website Ad	VI-1
Section VII: Public Participation Plan.....	VII-1
Section A: Participation Plan Elements	VII-1
Section B: Disposition of Significant Comments	VII-3
Section C: Agency Consultation on Other Planning Activities	VII-3
Section D: Public Participation Plan Evaluation	VII-4
Section E: Interested Parties/Identified Stakeholders	VII-6
Section VIII: Project Documentation	VIII-1
River Valley METRO Transportation Improvement Program	VIII-2
Brookmont Boulevard TIP Sheet.....	VIII-4
Hobbie Avenue TIP Sheet	VIII-7
County Highway 8 (St. George Rd) at I-57 TIP Sheet	VIII-10
County Highway 9 Resurfacing from IL-50 to IL-1/17 TIP Sheet	VIII-13
Kankakee County Rural Transit Transportation Improvement Program	VIII-16
Illinois DOT Project Listing (FY 2018-2021)	VIII-18
North St. Bridge Over I-57 Advance Construction Update	VIII-25
IL-50 Milling & Resurfacing AC Current Status Update.....	VIII-26
River Valley METRO Capital Project Update.....	VIII-27
IDOT FY 2018 Project Updates.....	VIII-28
I-57 at IL-50 High Tower Light Mast Repair Project Addition.....	VIII-30
I-57 at IL-50 High Mast Tower Light Repair AC Status Update.....	VIII-32
North St. Bridge Over I-57 AC Current Status Update	VIII-33
I-57: Microsurfacing Centerline Joint Repair from IL-50 to Will County Line.....	VIII-34
IL-50: Resurfacing from 0.5 mi. North of 5000N Rd to 0.2 mi. North of I-57	VIII-36

IL-50: Resurfacing from 0.5 mi. North of 5000N Rd to 0.2 mi. North of I-57	VIII-38
I-57 at IL-50 High Mast Tower Light Repair AC Current Status Status Update	VIII-39
I-57 Microsurfacing from IL-50 Interchange to Will County Line AC Status Update ...	VIII-40
Updated and New Projects from IDOT.....	VIII-41
I-57: 1.5 mi. S. of US 45/52 to 0.2 mi. N. of River Rd - Cable Barrier New Project.....	VIII-43
IL-50: Shoulder Widening & Rumble Strips Advance Construction Update.....	VIII-45
IL-1: IL-17 to St. Anne Milling and Resurfacing Advance Construction Update	VIII-46
I-57: High Tension Cable Median Rail Advance Construction Update	VIII-47
Section IX: Public Notification	IX-1
Section X: Advance Construction Status Listing.....	X-1
Section XI: Title VI Non-Discrimination Plan Document	XI-1

Metropolitan Transportation Planning Process Certification

The Illinois department of Transportation and the Kankakee Area Transportation Study, the Metropolitan Planning Organization for the Kankakee, Illinois urbanized area hereby certifies that the metropolitan transportation planning process is being carried out in accordance with all applicable requirements including:

- (1) 23 U.S.C. 134, 49 U.S.C. 5303, and this subpart;
- (2) Title VI of the Civil Rights Act of 1964, as amended (42 U.S.C. 2000d-1) and 49 CFR part 21;
- (3) 49 U.S.C. 5332, prohibiting discrimination on the basis of race, color, creed, national origin, sex, or age in employment or business opportunity;
- (4) Section 1101(b) of the SAFETEA- LU (Pub. L. 109-59) and 49 CFR part 26 regarding the involvement of disadvantaged business enterprises in USDOT funded projects;
- (5) 23 CFR part 230, regarding the implementation of an equal employment opportunity program on Federal and Federal-aid highway construction contracts;
- (6) The provisions of the Americans with Disabilities Act of 1990 (42 U.S.C. 12101 et seq.) and 49 CFR parts 27, 37, and 38;
- (7) The Older Americans Act, as amended (42 U.S.C. 6101), prohibiting discrimination on the basis of age in programs or activities receiving Federal financial assistance;
- (8) Section 324 of title 23 U.S.C. regarding the prohibition of discrimination based on gender; and
- (9) Section 504 of the Rehabilitation Act of 1973 (29 U.S.C. 794) and 49 CFR part 27 regarding discrimination against individuals with disabilities.

Metropolitan Planning Organization

Tenette O. Rogers
Signature

Policy Committee Chairperson

Title
7/27/2017
Date

Illinois Department of Transportation

Holly Orsledge
Signature

Urban Program Planning

Title
11/27/17
Date

Staff Authority for Amendments to this Document

A resolution was approved by the Kankakee Area Transportation Study Policy Committee dealing with the authorization of staff to amend the **Transportation Improvement Program** at their August 17, 2016 meeting. The resolution permits the following types of amendments to be made:

- An** existing TIP project is to be placed in the current TIP year; or
- A** project update relating to Advance Construction (AC); or
- A** modification of project funding sources to non-federal funds; or
- A** modifications of project costs that is less than ten percent of the current total project cost.

Any modifications performed by MPO staff will be reported at the next regularly scheduled meeting to advise the Technical Advisory and Policy Committee of the document changes.

Fiscal Year

The fiscal year used for the project listing in this document is the State of Illinois fiscal year, which runs from July 1 through June 30. It is understood that different fiscal years exist for every unit of local government, and for the federal funding from which the projects are funded, but the State of Illinois fiscal year will be used.

Obligated Projects

The current federal legislation regarding transportation, the MAP-21 bill, requires that an annual list of projects which were obligated in the previous program year be shown in the Transportation Improvement Program document. At a minimum, this list should contain:

1. The project name and brief description;
2. The federal amount obligated;
3. The total project cost estimate;
4. The project sponsor; and
5. “Visualization” of the project(s).

The document is posted each year to the on-line website of the Kankakee County Planning Department at <http://planning.k3county.net>.

Section II: Public Transit Element

Public Transit Improvement Projects



Public Transit Operators

This section of the TIP includes the two public transit programs operating within portions of the Kankakee Urbanized Area. An urban transit service, operated through the River Valley **METRO** Mass Transit District, operates with Section 5307 funding from the Illinois Department of Transportation, with Downstate Operating Assistance Program funding from the State of Illinois, and with local matching funds. A rural transit service, operated through Kankakee County, through their service provider, SHOW BUS, operates with Section 5311 funding from the Federal Transit Administration, with Downstate Operating Assistance Program funding from the State of Illinois, and with local matching funds..

Both services obtain capital funding assistance through the FTA and IDOT, with the rural service utilizing Section 5311 funding, and the urban service using Section 5307 funding. Discretionary capital funding is available to the urban service through the use of Section 5309.

On the following pages, Kankakee County Rural Transit service funding is shown with a gray shading. In Transit, Local Highway Projects, State Highway Projects, and Bicycle and Pedestrian Projects, there are assigned TIP Numbers, shown in blue in the project description box. These TIP Numbers are used by IDOT and FHWA for tracking purposes throughout the life of the project.

KATS TIP
Proposed Transit Improvement Program
Local Projects – FY 2018
Annual Element

PROJECT NAME	PROJECT DESCRIPTION	FUND SOURCE	COST	APPLICANT
Section 5307 (Operating) TME-15-041	Urban Transit Service <i>See Page VIII-2</i>	FTA IDOT Local (METRO)	\$2,546,853 \$6,744,318 \$160,675	River Valley METRO Mass Transit District
(Capital) TME-16-031	4 Vehicles, Replacement <i>See Page VIII-27</i>	IDOT	\$1,747,500	River Valley METRO Mass Transit District
Section 5339 TME-18-001	9 Vehicles, Replacement <i>See Page VIII-2</i>	FTA/IDOT CVP Program	\$900,000	River Valley METRO Mass Transit District
Section 5311 (Operating) TKC-14-031	Rural Transit Service <i>See page VIII-16</i>	FTA IDOT Local (Kankakee County plus contracts plus donations)	\$166,698 \$960,850 \$315,900	Kankakee County
Section 5310 and 5311 (Capital and Operating) TKC-14-032	1 Rural Transit Buses <i>See page VIII-16</i>	FTA IDOT Transportation Development Credits	\$80,000 \$20,000	Kankakee County

Summary by Fund Source for FY 2018		FTA – Federal Transit Administration IDOT – Illinois Department of Transportation	FTA	\$2,793,551
			IDOT	\$9,452,668
			FTA/IDOT CVP	\$1,747,500
			Local Share (METRO)	\$2,546,853
			IDOT (Transportation Development Credits)	\$20,000
			Local Share (Kankakee County)	\$166,698
			Grand Total	\$16,727,270

KATS TIP
Proposed Transit Improvement Program
Local Projects – FY 2019
Multi-Year Element

PROJECT NAME	PROJECT DESCRIPTION	FUND SOURCE	COST	APPLICANT
Section 5307 (Operating) TME-16-041	Urban Transit Service <i>See Page VIII-2</i>	FTA IDOT Local (METRO)	\$2,624,192 \$7,418,750 \$177,136	River Valley METRO Mass Transit District
Section 5309 (Capital) TME-16-042	3 Vehicles, Replacement <i>See Page VIII-2</i>	FTA IDOT Toll Revenue Credits	\$2,567,500 \$513,500	River Valley METRO Mass Transit District
Section 5309 (Capital) TME-12-002	Kankakee Transfer Center <i>See Page VIII-2</i>	FTA IDOT Toll Revenue Credits	\$5,000,000 \$1,000,000	River Valley METRO Mass Transit District
Section 5311 (Operating) TKC-16-041	Rural Transit Service <i>See page VIII-17</i>	FTA IDOT Local (Kankakee County plus contracts plus donations)	\$166,698 \$1,056,935 \$347,500	Kankakee County
Section 5310 and 5311 (Capital and Operating) TKC-16-042	2 Rural Transit Buses <i>See page VIII-17</i>	FTA IDOT Transportation Development Credits	\$160,000 \$40,000	Kankakee County

Summary by Fund Source for FY 2019		FTA – Federal Transit Administration IDOT – Illinois Department of Transportation	FTA	\$10,518,390
			IDOT	\$8,475,685
			IDOT (Toll Revenue Credits)	\$1,513,500
			Local Share (METRO)	\$177,136
			IDOT (Transportation Development Credits)	\$40,000
			Local Share (Kankakee County)	\$347,500
			Grand Total	\$21,072,211

KATS TIP
Proposed Transit Improvement Program
Local Projects – FY 2020
Multi-Year Element

PROJECT NAME	PROJECT DESCRIPTION	FUND SOURCE	COST	APPLICANT
Section 5307 (Operating) TME-17-041	Urban Transit Service <i>See page VIII-3</i>	FTA IDOT Local (METRO)	\$2,803,041 \$8,160,625 \$185,993	River Valley METRO Mass Transit District
Section 5309 (Capital) TME-17-042	2 Vehicles, Expansion <i>See page VIII-3</i>	FTA IDOT Toll Revenue Credits	\$1,967,500 \$393,500	River Valley METRO Mass Transit District
Section 5311 (Operating) TKC-17-041	Rural Transit Service <i>See page VIII-17</i>	FTA IDOT Local (Kankakee County plus contracts plus donations)	\$166,698 \$1,162,628 \$382,250	Kankakee County
Section 5310 and 5311 (Capital and Operating) TKC-17-042	2 Rural Transit Buses <i>See page VIII-17</i>	FTA IDOT Transportation Development Credits	\$160,000 \$40,000	Kankakee County

Summary by Fund Source for FY 2020		FTA – Federal Transit Administration IDOT – Illinois Department of Transportation	FTA	\$5,097,239
			IDOT	\$9,323,253
			IDOT (Toll Revenue Credits)	\$393,500
			Local Share (METRO)	\$185,993
			IDOT (Transportation Development Credits)	\$40,000
			Local Share (Kankakee County)	\$382,250
			Grand Total	\$15,422,235

KATS TIP
Proposed Transit Improvement Program
Local Projects – FY 2021
Multi-Year Element

PROJECT NAME	PROJECT DESCRIPTION	FUND SOURCE	COST	APPLICANT
Section 5307 (Operating) TME-18-031	Urban Transit Service <i>See page VIII-3</i>	FTA IDOT Local (METRO)	\$2,943,193 \$8,976,685 \$195,292	River Valley METRO Mass Transit District
Section 5309 (Capital) TME-18-032	3 Vehicles, Replacement <i>See page VIII-3</i>	FTA IDOT Toll Revenue Credits	\$2,967,500 \$593,500	River Valley METRO Mass Transit District
Section 5309 (Capital) TME-15-001	METRO Maintenance Facility <i>See page VIII-3</i>	FTA IDOT Toll Revenue Credits	\$5,000,000 \$1,000,000	River Valley METRO Mass Transit District
Section 5311 (Operating) TKC-18-031	Rural Transit Service <i>See page VIII-17</i>	FTA IDOT Local (Kankakee County plus contracts plus donations)	\$166,698 \$1,278,890 \$420,500	 Kankakee County
Section 5310 and 5311 (Capital and Operating) TKC-18-032	2 Rural Transit Buses <i>See page VIII-17</i>	FTA IDOT Transportation Development Credits	\$160,000 \$40,000	Kankakee County

Summary by Fund Source for FY 2021		FTA – Federal Transit Administration IDOT – Illinois Department of Transportation	FTA	\$11,237,391
			IDOT	\$10,255,575
			IDOT (Toll Revenue Credits)	\$1,593,500
			Local Share (METRO)	\$195,292
			IDOT (Transportation Development Credits)	\$40,000
			Local Share (Kankakee County)	\$420,500
			Grand Total	\$23,742,258

Comparison of the Fiscal Year Transit Funding Sources

Funding Category	FY 2018	FY 2019	FY 2020	FY 2021	Four Year Totals by Funding Source
FTA	\$2,793,551	\$10,518,390	\$5,097,239	\$11,237,391	\$29,646,571
IDOT	\$9,452,668	\$8,475,685	\$9,323,253	\$10,255,575	\$37,507,181
IDOT Toll Revenue Credits	\$2,546,853	\$1,513,500	\$393,500	\$1,593,500	\$6,047,353
IDOT Transportation Development Credits	\$0	\$40,000	\$40,000	\$40,000	\$120,000
Local (Kankakee County)	\$0	\$347,500	\$382,250	\$420,500	\$1,150,250
Local (METRO)	\$166,698	\$177,136	\$185,993	\$195,292	\$725,119
Grand Total	\$14,959,770	\$21,072,211	\$15,422,235	\$23,742,258	\$75,196,474

Section III: Highway Element

***Highway
Improvement
Projects***

The **FY 2018 Transportation Improvement Program** is fiscally constrained in the Annual Element. The Table below shows the historical allocations and expenditures for the Kankakee Area Transportation Study. It also shows expected funding available in FY 2018 and future years.

The funding category shown in the following table is only for the Surface Transportation Block Grant funding – Urban (STBG-U) dollars.

Allocations and Expenditures

YEAR *	ALLOCATION	EXPEN- DITURE	RUNNING TOTAL	PROJECT	JURISDICTION
THROUGH FFY 78	\$1,241,504.26	\$860,252.48	\$381,251.78	Brookmont Blvd- Phase I	Kankakee
FFY 79	\$249,266.00	\$0.00	\$630,517.78		
FFY 80	\$261,951.00	\$0.00	\$892,468.78		
FFY 81	\$262,960.00	\$1,806,509.25	\$651,080.47	-North St-Phase I -Latham Dr	Bradley Bourbonnais
FFY 82	\$287,084.00	\$0.00	\$363,996.47		
FFY 83	\$278,702.00	\$0.00	\$85,294.47		
FFY 84	\$282,872.00	\$35,903.85	\$161,673.68	Third St & Bridge St	Aroma Park
FFY 85	\$282,967.00	\$265,430.18	\$179,210.50	Third St & Bridge St	Aroma Park
FFY 86	\$270,255.00	\$0.00	\$449,465.50		
FFY 87	\$260,311.00	\$1,339,948.08	\$630,171.58	North St-Phase II	Bradley K3 County
FFY 88	\$259,871.00	\$0.00	\$370,300.58		
FFY 89	\$255,616.00	\$0.00	\$114,684.58		
FFY 90	\$251,088.00	\$0.00	\$136,403.42		
FFY 91	\$252,286.00	\$0.00	\$388,689.42		
FFY 92	\$239,821.80	\$0.00	\$628,511.22		
FFY 93	\$290,710.48	\$0.00	\$919,221.70		
FFY 94	\$288,855.56	\$0.00	\$1,208,077.26		
FFY 95	\$302,382.63	\$0.00	\$1,510,459.89		
FFY 96	\$280,719.28	\$2,390,569.98	\$599,390.81	Brookmont Blvd- Phase II	Kankakee
FFY 97	\$334,101.52	\$114,447.20	\$379,736.49	Brookmont Blvd- Phase II	Kankakee
FFY 98	\$306,643.69	\$0.00	\$73,092.80		
FFY 99	\$379,578.32	\$0.00	\$306,485.52		
FFY 00	\$406,991.85	\$0.00	\$713,477.37		

YEAR *	ALLOCATION	EXPEN- DITURE	RUNNING TOTAL	PROJECT	JURISDICTION
FFY 01	\$424,649.43	\$814,000.00	\$324,126.80	River Rd	Kankakee County
FFY 02	\$450,969.72	\$0.00	\$775,096.52		
FFY 03	\$397,447.44	\$0.00	\$1,172,543.96		
FFY 04	\$388,374.19	\$0.00	\$1,560,918.15		
FFY 05	\$618,133.43	\$0.00	\$2,179,051.58		
FY 07 & FFY 06	\$434,139.69	\$1,322,000.00	\$1,291,191.27	Lowe Rd	Aroma Park
FY 07 & FFY 06	\$0.00	\$1,155,000.00	\$136,191.27	Lowe Rd	Kankakee County
FY 08 & FFY 07	\$531,723.01	\$0.00	\$667,914.28		
FY 09 & FFY 08	\$546,824.74	\$1,696,041.46	\$481,302.44	Cardinal Dr	Bradley
FY 10 & FFY 09	\$562,101.70	\$0.00	\$80,799.26		
FY 11 & FFY 10	\$504,459.61	\$0.00	\$585,258.87		
FY 12 & FFY 11	\$731,645.50	\$10,534.03 \$192,400.00	\$1,113,970.34	Burns Rd - PE Burns Rd - CE	Bourbonnais
FY 13 & FFY 12	\$728,756.81	\$1,543,157.00	\$299,570.15	Burns Rd	Bourbonnais
FY 14 & FFY 13	\$714,242.13 \$130,298.69 (Manteno)	\$0.00 \$11,197.00 (Manteno)	\$1,132,913.97	Maple St - PE	Manteno
FY 15 & FFY 14	\$696,943.21	\$14,400.00 \$74,616.00	\$1,740,841.18	Maple St - CE Maple St - C	Manteno
FY 16 & FFY 15	\$755,988.40	\$0.00	\$2,496,829.58		
FY 17 & FFY 16	\$829,058.01	\$0.00	\$3,325,887.59		
FY 18 & FFY 17	\$856,035.95	\$0.00	\$4,181,923.54		
FY 19 & FFY 18	\$856,035.95	\$480,000.00	\$4,557,959.49	Hobbie Ave. - PE	Kankakee
FY 20 & FFY 19	\$856,035.95	\$3,200,000.00 \$320,000.00	\$1,893,995.44	Hobbie Ave. - C Hobbie Ave - CE	Kankakee
FY 21 & FFY 20	\$856,035.95	\$0.00	\$2,750,031.39		

FFY = Federal Fiscal Year

FY = (State) Fiscal Year

PE = Preliminary Engineering

**** Amounts at or below this point are estimates
and may change****

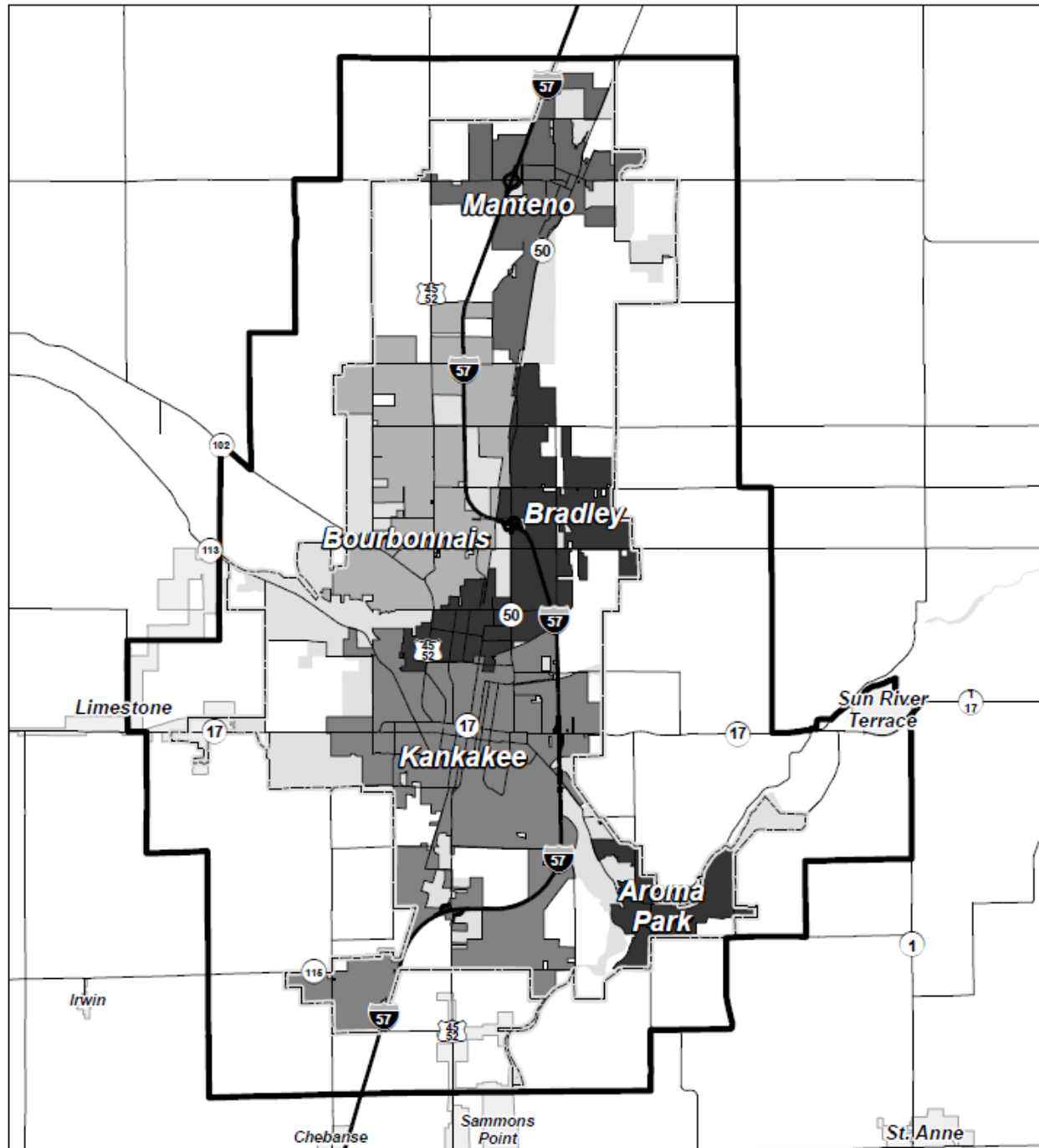
CE = Construction Engineering

C = Construction





MPO Boundaries

The map on the following page shows the current Urbanized Area Boundary of the Kankakee Area Transportation Study. The map also shows the 2040 Metropolitan Planning Area Boundary, which is included in the Long-Range Transportation Plan as the area reasonably expected to become urbanized by the year 2040. All surface transportation projects programmed for the next four years, which use federal funds within the Metropolitan Planning Area Boundary are required to be included in the **FY 2018 Transportation Improvement Program**. The current boundaries are shown on the map on the following page. Both the Urbanized Area Boundary and the Metropolitan Planning Area Boundary were updated and approved in 2012 after the 2010 Census was completed.

Map: Kankakee Area Transportation Study Urbanized Area



Legend

-  Corporate Limits
-  Census Urbanized Area (UZA)
-  Adjusted Urbanized Area (UAB)
-  Metropolitan Planning Area (MPA)

0 0.5 1 2 3 4 5 Miles



Data Sources: Street Centerlines (2013), Illinois Department of Transportation (2013), Other data - Kankakee County.
Disclaimer: This map is for reference only. Data provided are derived from multiple sources with varying levels of accuracy. Kankakee Area Transportation Study disclaims all responsibility for the accuracy or completeness of the data shown.

Urbanized Area with Metropolitan Planning Area approved October 24, 2012.

This page intentionally left blank.

*Local
Road
Improvement
Projects*

Picture A: Bourbonnais Parkway Widening Project



Picture B: 6000N Road west of IL-50



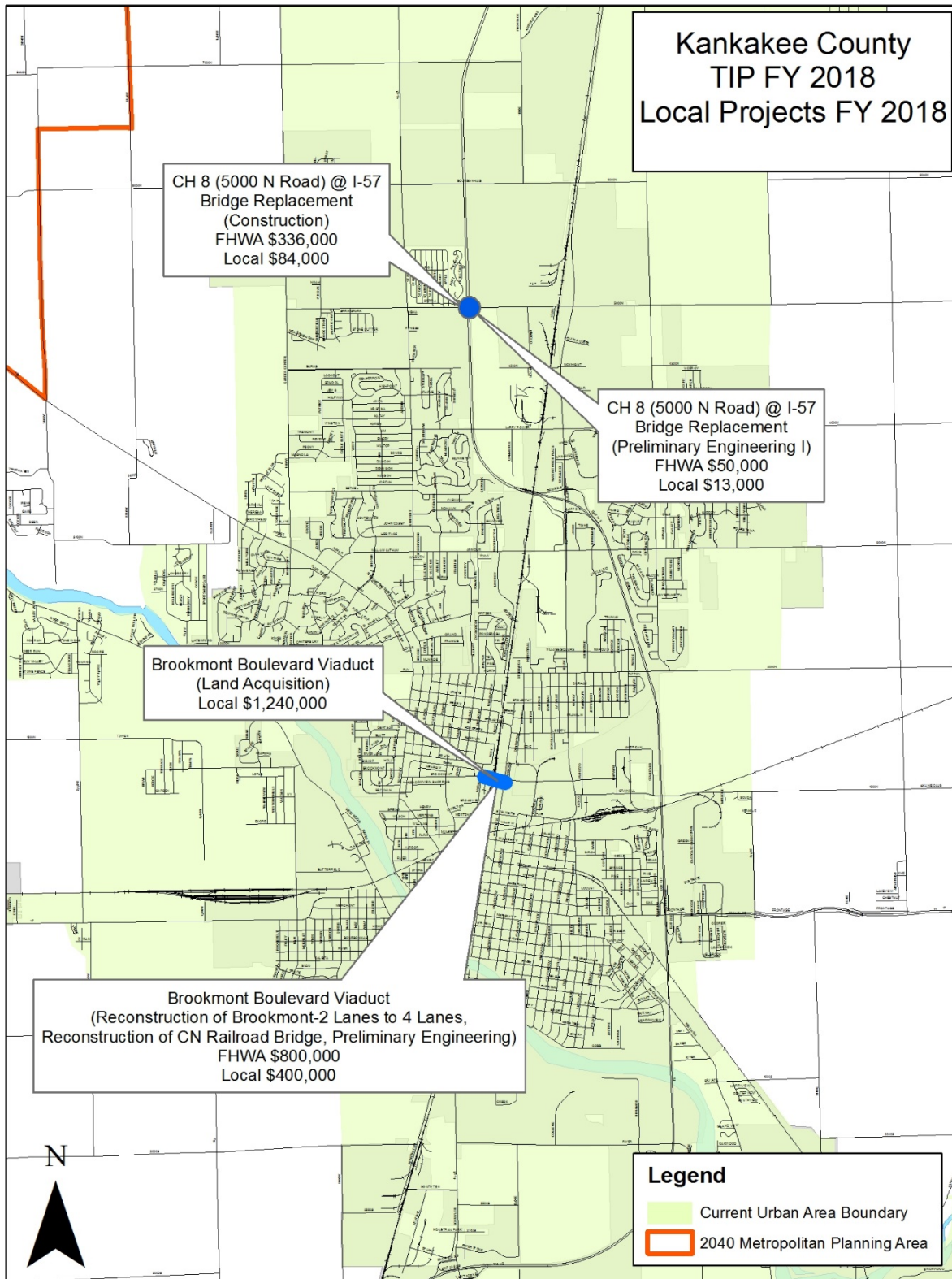
Proposed Highway Improvement Program

Local Projects – FY 2018

Annual Element

LOCATION	TYPE OF WORK	FUND SOURCE	COST
Brookmont Boulevard Viaduct, from Washington Avenue to Schuyler Ave HKA-10-002	Reconstruction of Brookmont Blvd. Increasing 2 lanes to 4 lanes Reconstruction of CN Railroad bridge	FHWA (HPP)	\$800,000
	Preliminary Engineering	Local (City of Kankakee)	\$400,000
	<i>See page VIII-4</i>		
Brookmont Boulevard Viaduct, from Washington Avenue to Schuyler Ave HKA-10-002	Reconstruction of Brookmont Blvd. Increasing 2 lanes to 4 lanes Reconstruction of CN Railroad bridge	Local (City of Kankakee)	\$1,240,000
	Right-of-Way Acquisition		
	<i>See page VIII-4</i>		
CH 8 (St. George Road / 5000N Rd) Bridge @ I-57 HKC-17-011	Bridge Replacement	FHWA (STBG-R)	\$50,000
	Preliminary Engineering I	Local (Kankakee County)	\$13,000
	<i>See page VIII-15</i>		
CH 8 (St. George Road / 5000N Rd) Bridge @ I-57 HKC-17-011	Bridge Replacement	FHWA (STBG-R)	\$336,000
	Construction	Local (Kankakee County)	\$84,000
	<i>See page VIII-15</i>		

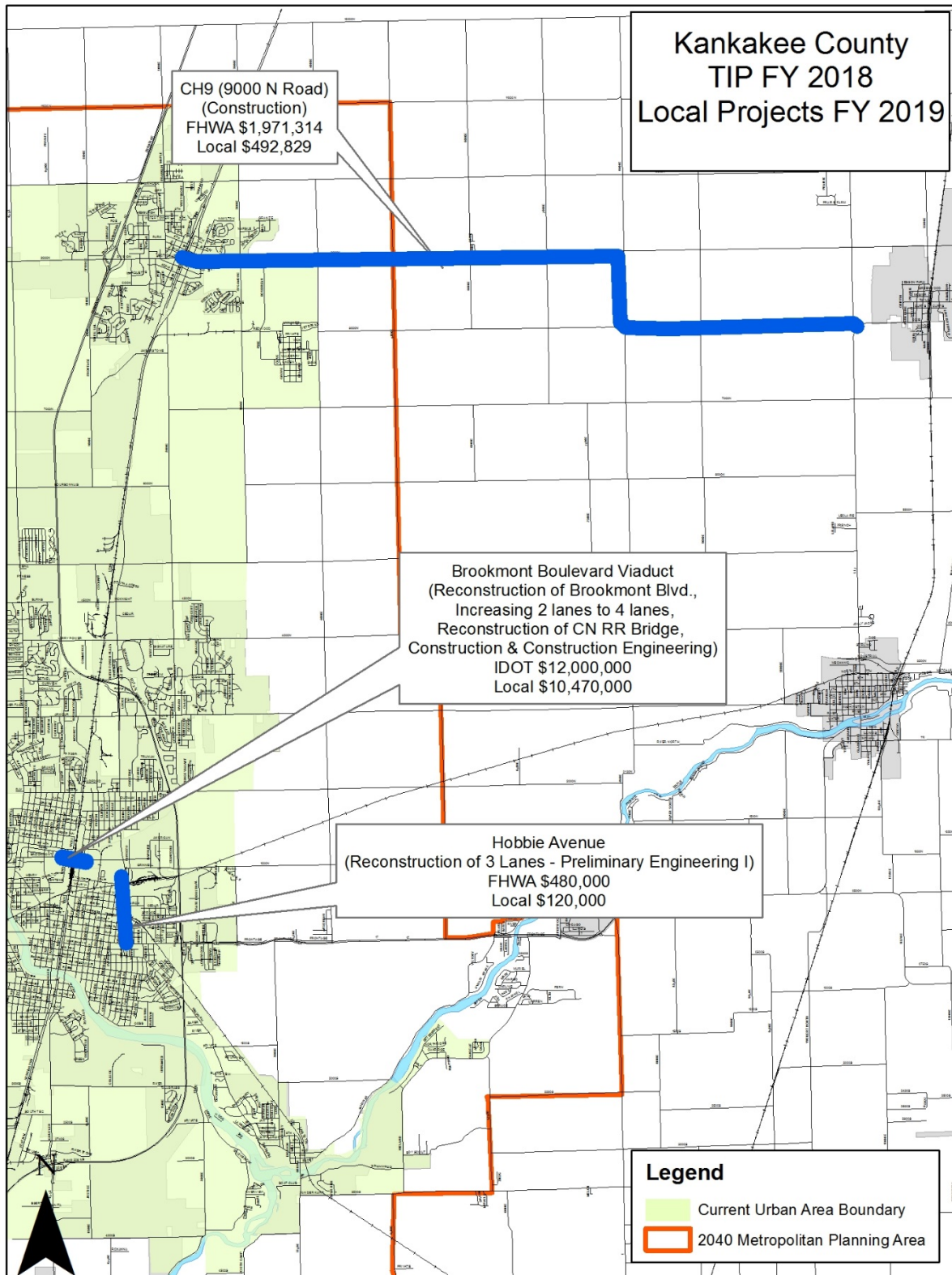
Summary by Fund Source for FY 2018	FHWA - Federal Highway Administration HPP - Highway Priority Program (FHWA) STBG-R - Surface Transportation Block Grant Rural Surface Transportation Block Grant was formerly named Surface Transportation Program (STP)	FHWA (HPP)	\$800,000
		FHWA STBG-Rural	\$386,000
		City of Kankakee (Local)	\$1,640,000
		Kankakee County (Local)	\$97,000
		Grand Total	\$2,923,000



This page intentionally left blank.

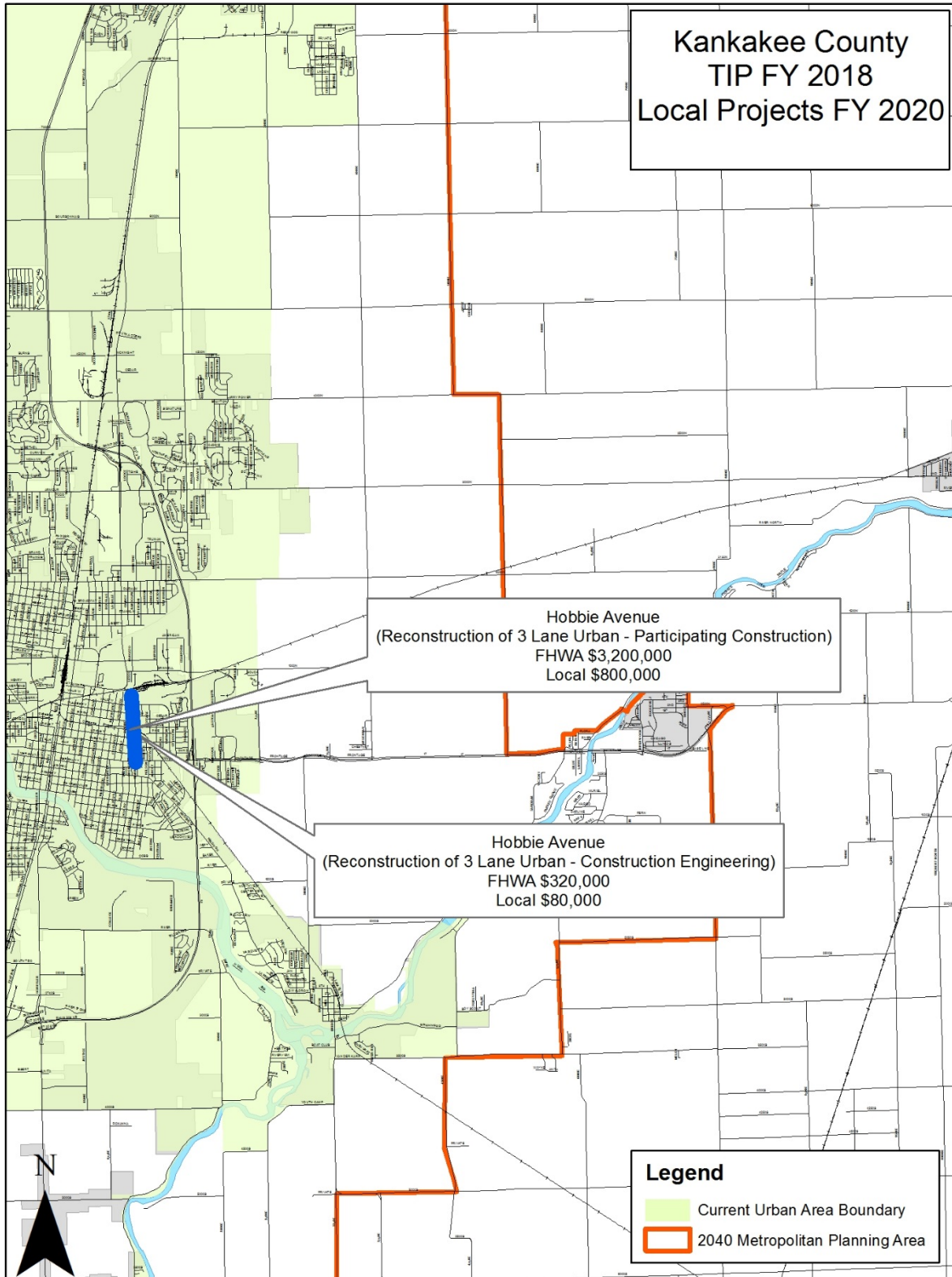
KATS TIP
Proposed Highway Improvement Program
Local Projects – FY 2019
Multi-Year Element

LOCATION	TYPE OF WORK	FUND SOURCE	COST
Brookmont Boulevard Viaduct, from Washington Avenue to Schuyler Ave HKA-10-002	Reconstruction of Brookmont Blvd. Increasing 2 lanes to 4 lanes Reconstruction of CN Railroad bridge	IDOT	\$12,000,000
	Construction & Construction Engineering <i>See page VIII-4</i>	Local (City of Kankakee)	\$10,470,000
Hobbie Ave: IL-17 (Court St.) to IL-50 (Fair St.) HKA-16-041	Reconstruction of 3 lane urban	FHWA (STBG-U)	\$480,000
	Preliminary Engineering I <i>See Page VIII-8</i>	Local (City of Kankakee)	\$120,000
CH 9 (9000N Rd) from IL-50 to IL- 1/17 HKC-17-021	Construction of a hot mix asphalt overlay with aggregate shoulders	FHWA (STBG-R)	\$1,971,314
	Constuction <i>See Page VIII-18</i>	Local (Kankakee County)	\$492,829
Summary by Fund Source for FY 2019	FHWA - Federal Highway Administration STBG-U - Surface Transportation Block Grant Urban STBG-R - Surface Transportation Block Grant Rural Surface Transportation Block Grant was formerly named Surface Transportation Program (STP)	Kankakee (Local) STBG-Urban	\$480,000
		FHWA STBG-Rural	\$1,971,314
		IDOT	\$12,000,000
		City of Kankakee (Local)	\$10,590,000
		Kankakee County (Local)	\$492,829
		Grand Total	\$25,534,143



KATS TIP
Proposed Highway Improvement Program
Local Projects – FY 2020
Multi-Year Element

LOCATION	TYPE OF WORK	FUND SOURCE	COST
Hobbie Ave: IL-17 (Court St.) to IL-50 (Fair St.) HKA-16-041	Reconstruction of 3 lane urban	FHWA (STBG-U)	\$320,000
	Construction Engineering	Local	\$80,000
	<i>See Page VIII-8</i>	(City of Kankakee)	
Hobbie Ave: IL-17 (Court St.) to IL-50 (Fair St.) HKA-16-041	Reconstruction of 3 lane urban	FHWA (STBG-U)	\$3,200,000
	Participating Construction	Local	\$800,000
	<i>See Page VIII-8</i>	(City of Kankakee)	
Summary by Fund Source for FY 2020	FHWA - Federal Highway Administration STBG-U - Surface Transportation Block Grant Urban	FHWA STBG-Urban	\$3,520,000
		Local (City of Kankakee)	\$880,000
	Surface Transporation Block Grant was formerly named Surface Transportation Program (STP)	Grand Total	\$4,400,000



KATS TIP
Proposed Highway Improvement Program
Local Projects – FY 2021
Multi-Year Element

LOCATION	TYPE OF WORK	FUND SOURCE	COST
	No Local Projects Programmed for FY 2021		
Summary by Fund Source for FY 2021			
		Grand Total	\$0

Section IV: State Highway Element

State Highway Projects

Implementation of the listed projects is contingent upon approval of the Governor of Illinois and the Illinois General Assembly and the appropriation of required funding.

Picture A: I-57 & Bourbonnais Parkway Interchange



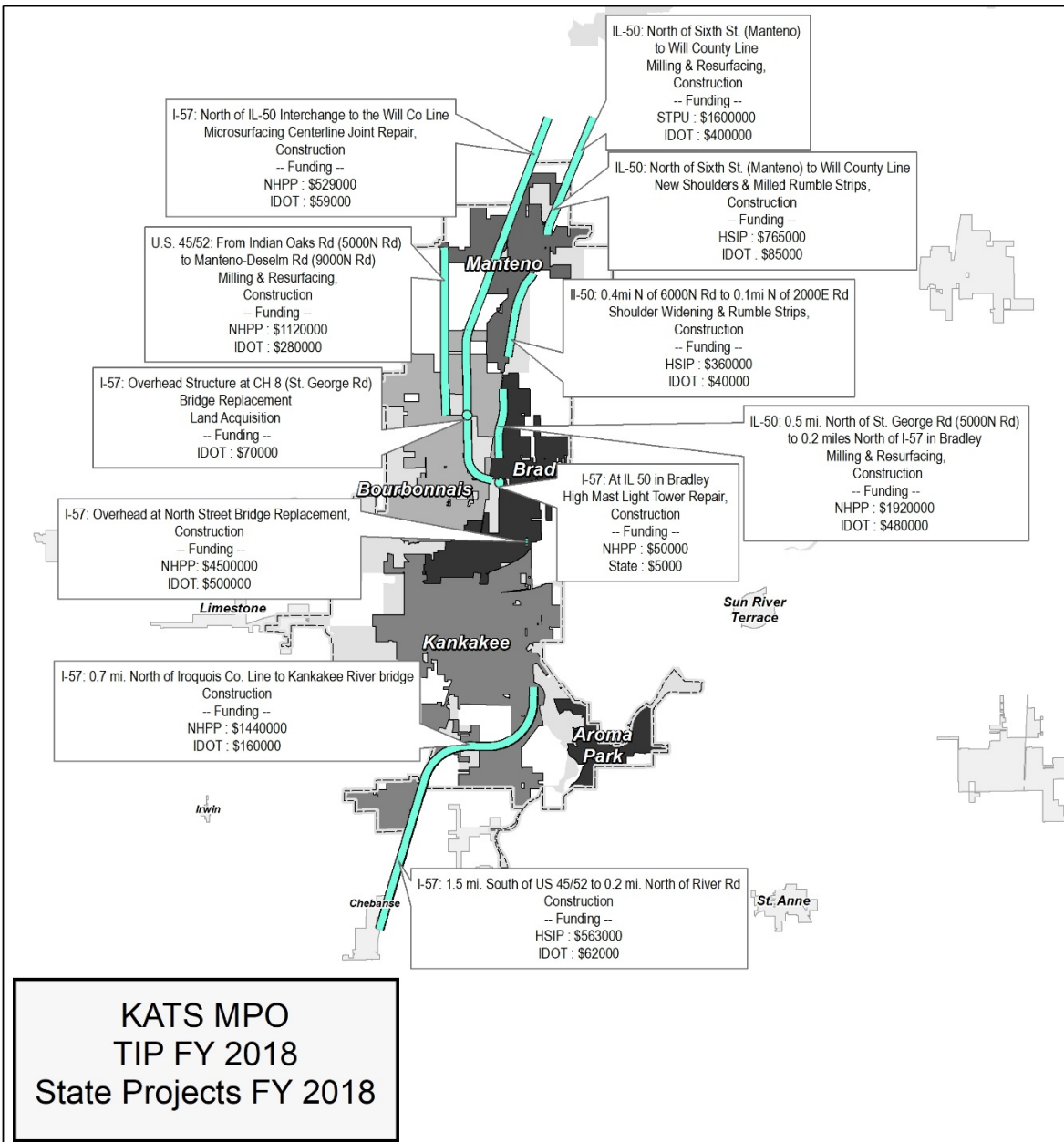
Picture B: Resurfacing of U.S. 45/52 at I-57



KATS TIP
Proposed Highway Improvement Program
State Projects – FY 2018
Annual Element

LOCATION	TYPE OF WORK	FUND SOURCE	COST
I-57: Under North Street, 2 Miles north of IL-17 in Bradley HIL-10-001	Bridge Replacement	NHPP	\$4,500,000
	Construction	IDOT	\$500,000
	<i>See page VIII-28</i>	Local	\$300,000
I-57: Under St. George Road HIL-10-007	Bridge Replacement	IDOT	\$70,000
	Land Acquisition		
	<i>See page VIII-19</i>		
IL-50: Will County Line to north of Sixth St. in Manteno HIL-16-011	Milling & Resurfacing	STPU	\$1,600,000
	Construction	IDOT	\$400,000
	<i>See page VIII-19</i>		
IL-50: Will County Line to north of Sixth St. in Manteno HIL-16-011	New Shoulders & Milled Rumble Strips	HSIP	\$765,000
	Construction	IDOT	\$85,000
	<i>See page VIII-19</i>		
U.S. 45/52: Manteno-Deselm Rd to Indian Oaks Rd in Bourbonnais HIL-17-011	Milling & Resurfacing & ADA Improvements	NHPP	\$1,200,000
	Construction	IDOT	\$300,000
	<i>See page VIII-19</i>		
I-57 at IL-50 in Bradley HIL-18-001	High Mast Light Tower Repait	NHPP	\$50,000
	Construction	IDOT	\$5,000
	<i>See page VIII-30</i>		
IL-50: 0.5 mi. north of St. George Rd (5000N Rd) to 0.2 mi. north of I- 57 in Bradley HIL-17-012	Milling & Resurfacing	NHPP	\$1,920,000
	Construction	IDOT	\$480,000
	<i>See Page VIII-35</i>		

I-57: North of IL-50 Interchange to the Will County Line HIL-18-002	Microsurfacing Centerline Joint Repair	NHPP IDOT	\$529,000
	Construction		\$59,000
	<i>See Page VIII-33</i>		
IL-1: IL-17 to north corporate limits of St. Anne HIL-17-022	Milling & Resurfacing	NHPP IDOT	\$2,000,000
	Construction		\$500,000
	<i>See page VIII-41</i>		
IL-50: 0.4 mi north of 6000N Rd to 0.1 mi. north of 2000E Rd HIL-18-003	Shoulder Widening & Rumble Strips	HSIP IDOT	\$360,000
	Construction		\$40,000
	<i>See page VIII-41</i>		
I-57: 0.7 mi north of Iroquois Co. Line to S of Kankakee River Bridge HIL-18-004	Intermittent Milling and Resurfacing	NHPP IDOT	\$1,440,000
	Construction		\$160,000
	<i>See page VIII-41</i>		
I-57: 1.5 mi S of US 45/52 to 0.2 mi N of River Rd HIL-18-005	High Tension Cable Median Rail	HSIP IDOT	\$563,000
	Construction		\$62,000
	<i>See page VIII-43</i>		
Summary by Fund Source for FY 2018	NHPP - National Highway Performance Program	NHPP	\$8,233,000
	STPU - Surface Transportation Program Urban	HSIP	\$765,000
	HSIP - Highway Safety Improvement Program	STPU	\$1,600,000
		IDOT	\$1,902,000
		Local	\$300,000



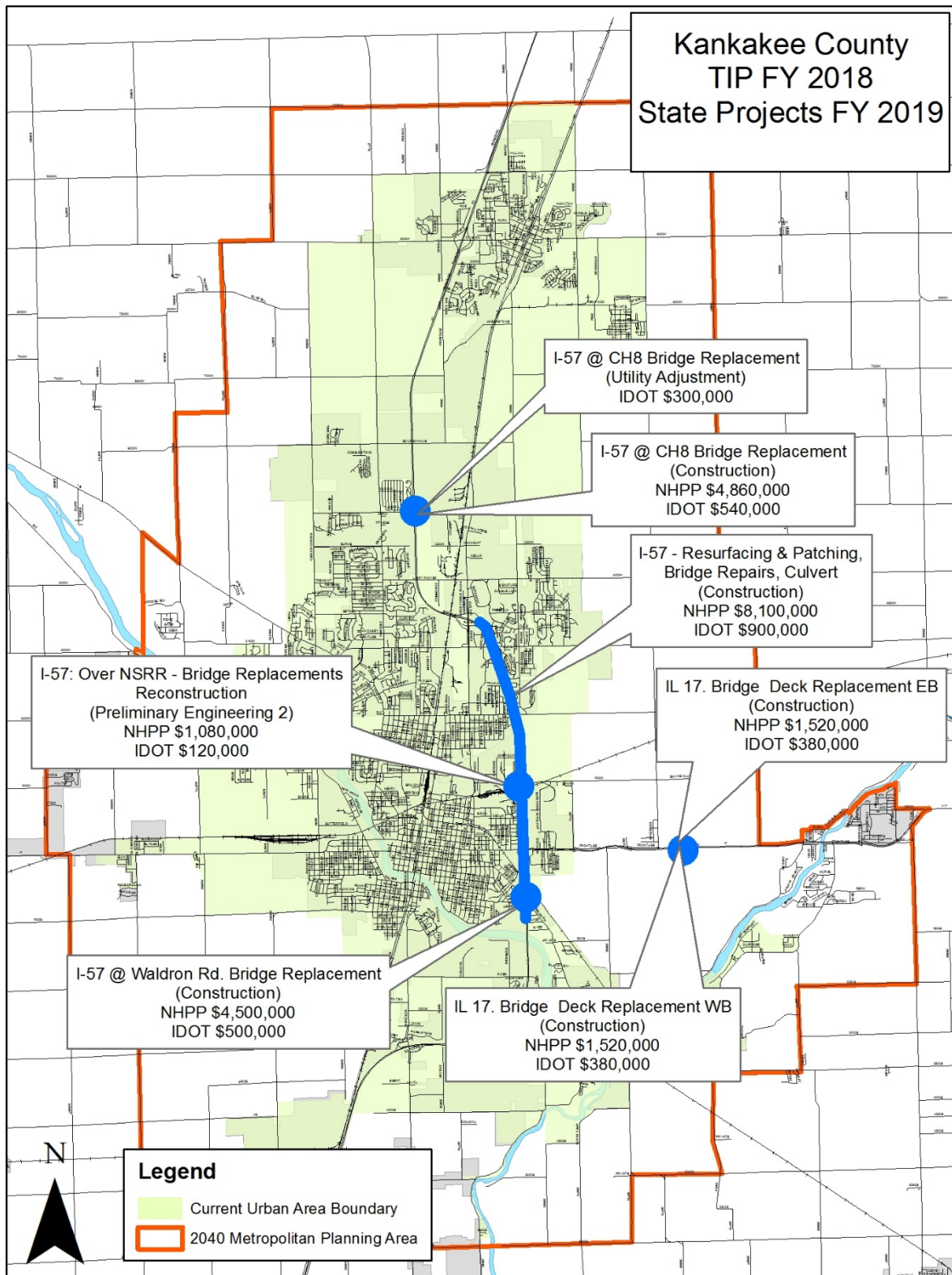
This page intentionally left blank.

KATS TIP
Proposed Highway Improvement Program
State Projects – FY 2019
Multi-Year Element

FY2019

LOCATION	TYPE OF WORK	FUND SOURCE	COST
I-57: North of Kankakee River Bridge to 1 mile south of IL-50 interchange in Bourbonnais HIL-10-006	Resurfacing, Patching, Bridge Repairs, Culvert Repairs	NHPP IDOT	\$8,100,000 \$900,000
	Construction		
	<i>See page VIII-20</i>		
I-57: Under St. George Road HIL-10-007	Bridge Replacement	NHPP IDOT	\$4,860,000 \$540,000
	Construction		
	<i>See page VIII-20</i>		
I-57: Under St. George Road HIL-10-007	Bridge Replacement	IDOT	\$300,000
	Utility Adjustment		
	<i>See page VIII-20</i>		
I-57: Under Waldron Road at Kankakee HIL-11-021	Bridge Replacement	NHPP IDOT	\$4,500,000 \$500,000
	Construction		
	<i>See page VIII-20</i>		

I-57: Over Norfolk Southern RR, Ditch & Grinnell Rd, N of IL-17 HIL-17-032	Bridge Replacements Reconstruction	NHPP IDOT	\$1,080,000
	Preliminary Engineering 2		\$120,000
	<i>See page VIII-20</i>		
IL-17 @ Baker Creek (2.3 mi. east of Kankakee) EB Lanes HIL-17-023	Bridge Replacement	NHPP IDOT	\$1,520,000
	Construction		\$380,000
	<i>See page VIII-20</i>		
IL-17 @ Baker Creek (2.3 mi. east of Kankakee) WB Lanes HIL-17-023	Bridge Replacement	NHPP IDOT	\$1,520,000
	Construction		\$380,000
	<i>See page VIII-20</i>		
Summary by Fund Source for FY 2019	NHPP – National Highway Performance Program	NHPP	\$21,580,000
	IDOT – Illinois Department of Transportation	IDOT	\$3,120,000



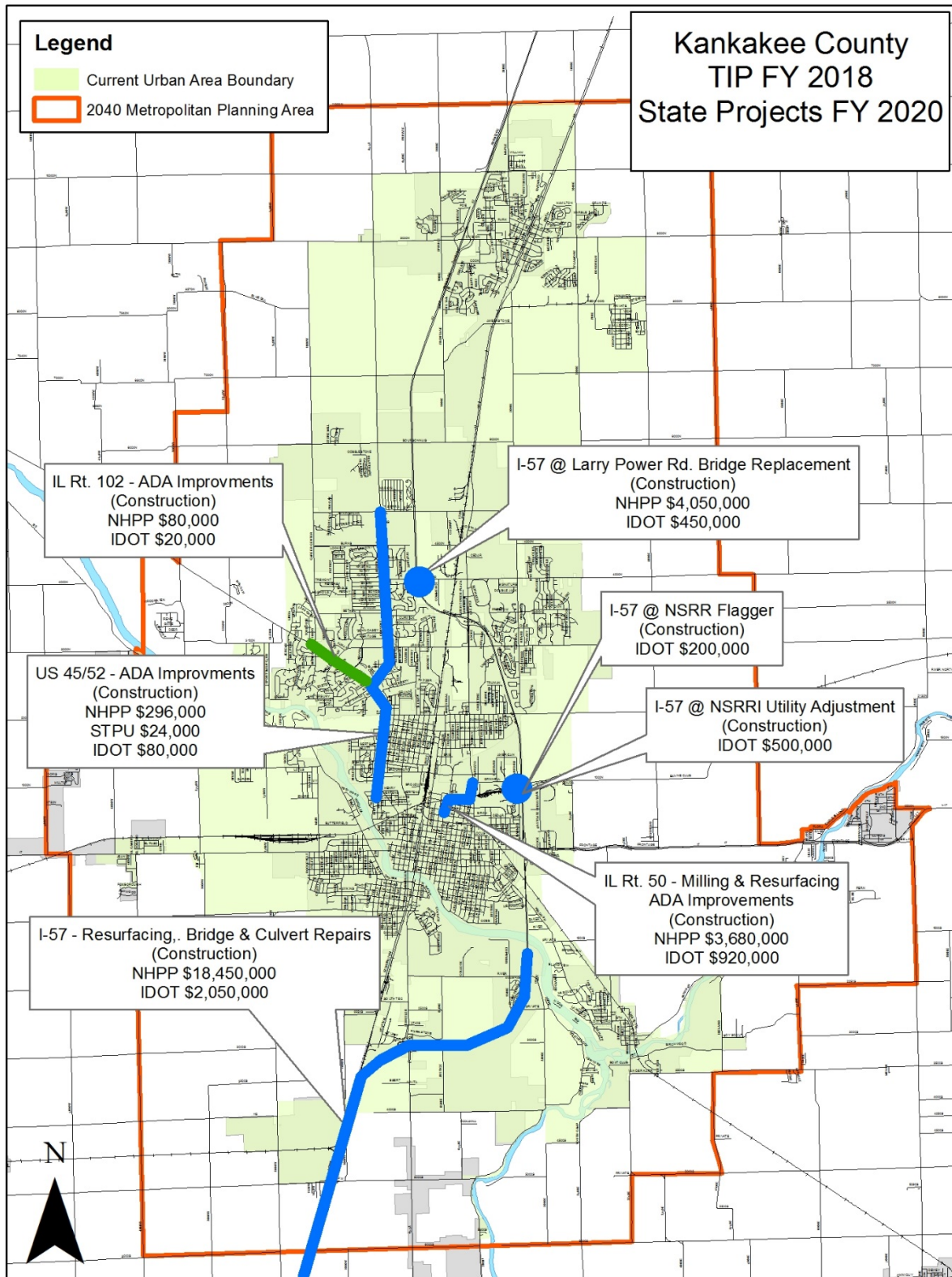
This page intentionally left blank.

KATS TIP
Proposed Highway Improvement Program
State Projects – FY 2020
Multi-Year Element

FY2020

LOCATION	TYPE OF WORK	FUND SOURCE	COST
I-57: 0.7 mi. North of Iroquois Co. Line to S. of Kankakee River Bridge HIL-17-031	Resurfacing, Bridge & Culvert Repairs	NHPP	\$18,450,000
	Construction	IDOT	\$2,050,000
	<i>See page VIII-21</i>		
I-57: Over Norfolk Southern RR, Ditch & Grinnell Rd, N of IL-17 HIL-17-032	Utility Adjustment	IDOT	\$500,000
	Construction		
	<i>See page VIII-21</i>		
I-57: Over Norfolk Southern RR, Ditch & Grinnell Rd, N of IL-17 HIL-17-032	RR Flagger/Miscellaneous	IDOT	\$200,000
	Construction		
	<i>See page VIII-21</i>		
I-57: From Larry Power Rd to 1.2 mi. North of IL-50 HIL-17-033	Bridge Replacement	NHPP	\$4,050,000
	Construction	IDOT	\$450,000
	<i>See page VIII-21</i>		
U.S. 45/52 & IL-17: Indian Oaks Rd to River St. in Kankakee HIL-17-021	ADA Improvements	NHPP	\$296,000
	Construction	STPU	\$24,000
	<i>See page VIII-21</i>	IDOT	\$80,000

IL-102: Briarcliff Ln. to US 45/52 in Bourbonnais HIL-17-025	ADA Improvements	NHPP IDOT	\$80,000
	Construction		\$20,000
	<i>See page VIII-21</i>		
IL-50: South of Brookmont Blvd to US 45/52; Indiana Ave to Fair St. in Kankakee HIL-17-024	Milling & Resurfacing, ADA Improvements	NHPP IDOT	\$3,680,000
	Construction		\$920,000
	<i>See page VIII-21</i>		
Summary by Fund Source for FY 2020	NHPP – National Highway Performance Program	NHPP	\$26,556,000
	STPU-Surface Transportation Program Urban	STPU	\$24,000
	IDOT – Illinois Department of Transportation	IDOT	\$4,220,000



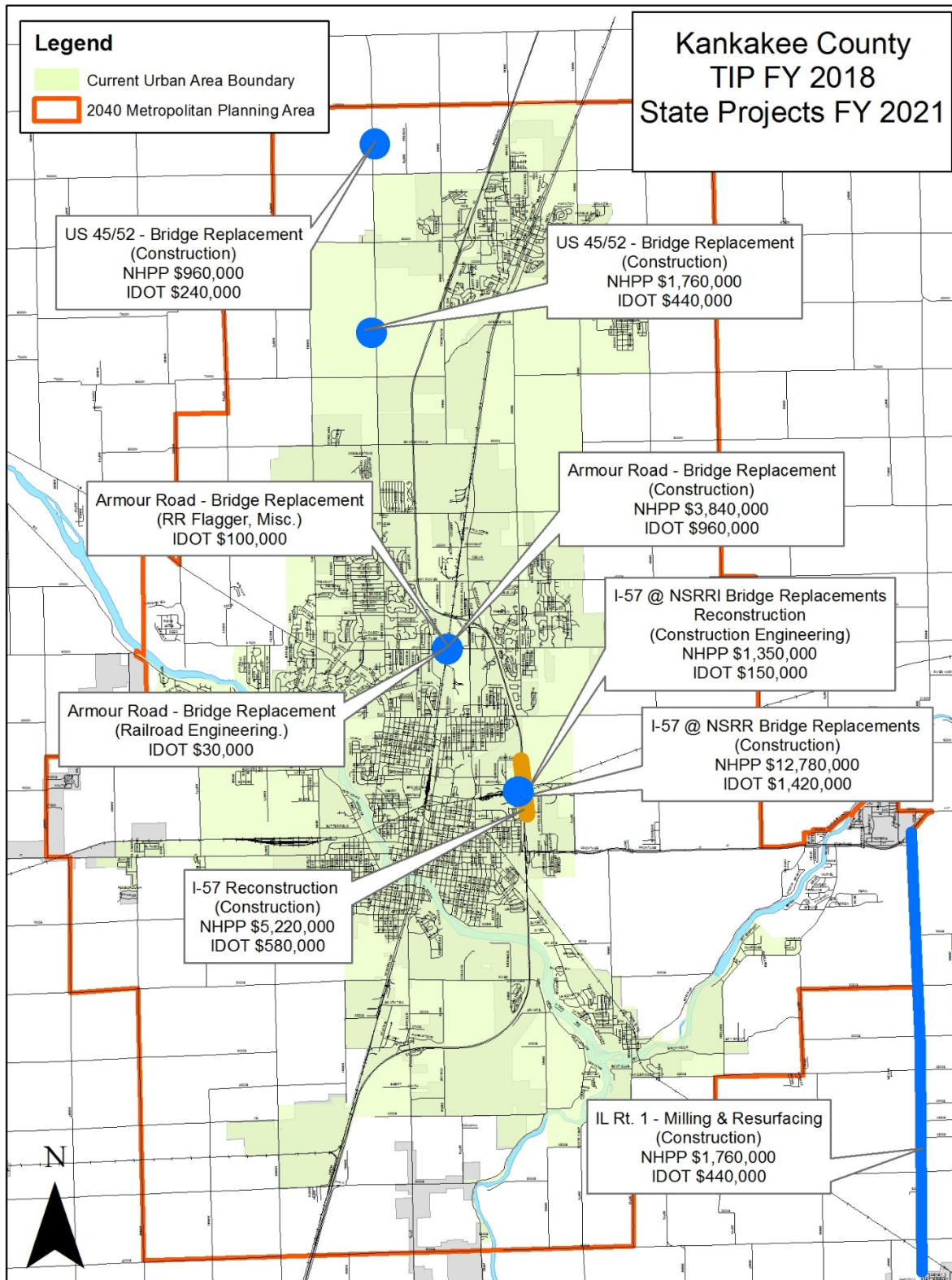
This page intentionally left blank.

KATS TIP
Proposed Highway Improvement Program
State Projects – FY 2021
Multi-Year Element

FY 2021

LOCATION	TYPE OF WORK	FUND SOURCE	COST
I-57: 0.7 mi. north of IL-17 to 0.8 mi. south of North St in Kankakee HIL-18-031	Reconstruction	NHPP	\$5,220,000
	Construction	IDOT	\$580,000
	<i>See page VIII-23</i>		
I-57: Over Norfolk Southern RR, Ditch & Grinnell Rd, N of IL-17 HIL-17-032	Bridge Replacements	NHPP	\$12,780,000
	Construction	IDOT	\$1,420,000
	<i>See page VIII-23</i>		
I-57: Over Norfolk Southern RR, Ditch & Grinnell Rd, N of IL-17 HIL-17-032	Bridge Replacements Reconstruction	NHPP	\$1,350,000
	Construction Engineering	IDOT	\$150,000
	<i>See page VIII-23</i>		
U.S. 45/52: South Branch of Rock Creek, 0.5 mi. North of 7000N Rd HIL-17-034	Bridge Replacement	NHPP	\$1,760,000
	Construction	IDOT	\$440,000
	<i>See page VIII-23</i>		
U.S. 45/52: Rock Creek, 1.5 mi. north of Manteno Rd HIL-18-032	Bridge Replacement	NHPP	\$960,000
	Construction	IDOT	\$240,000
	<i>See page VIII-23</i>		

Armour Rd: Over ICG RR, 0.3 mi west of IL-50 HIL-18-033	Bridge Replacement	NHPP IDOT	\$3,840,000
	Construction		\$960,000
	<i>See page VIII-23</i>		
Armour Rd: Over ICG RR, 0.3 mi west of IL-50 HIL-18-033	Bridge Replacement	IDOT	\$100,000
	RR Flagger/Miscellaneous		
	<i>See page VIII-24</i>		
Armour Rd: Over ICG RR, 0.3 mi west of IL-50 HIL-18-033	Bridge Replacement	IDOT	\$30,000
	Railroad Engineering		
	<i>See page VIII-24</i>		
Summary by Fund Source for FY2021	NHPP – National Highway Performance Program	NHPP	\$27,910,000
	IDOT – Illinois Department of Transportation	IDOT	\$4,420,000
		Grand Total	\$32,330,000



Section V: Bicycle and Pedestrian Element

Bicycle

And

Pedestrian

Projects

Picture A: Multi-Use Path Construction Over the Kankakee River

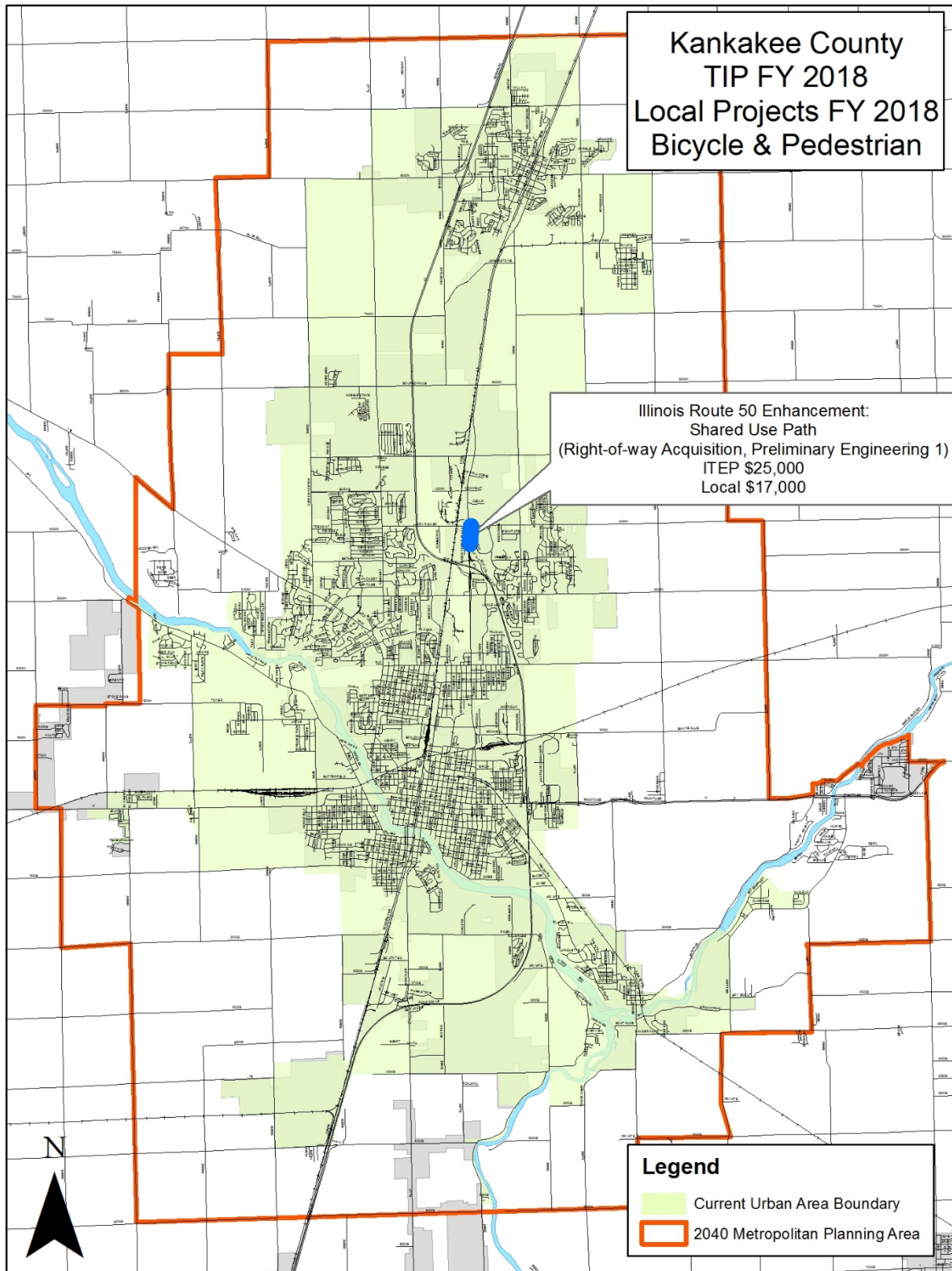


Picture B: Completed Multi-Use Path at IL-50 and Ken Hayes Dr



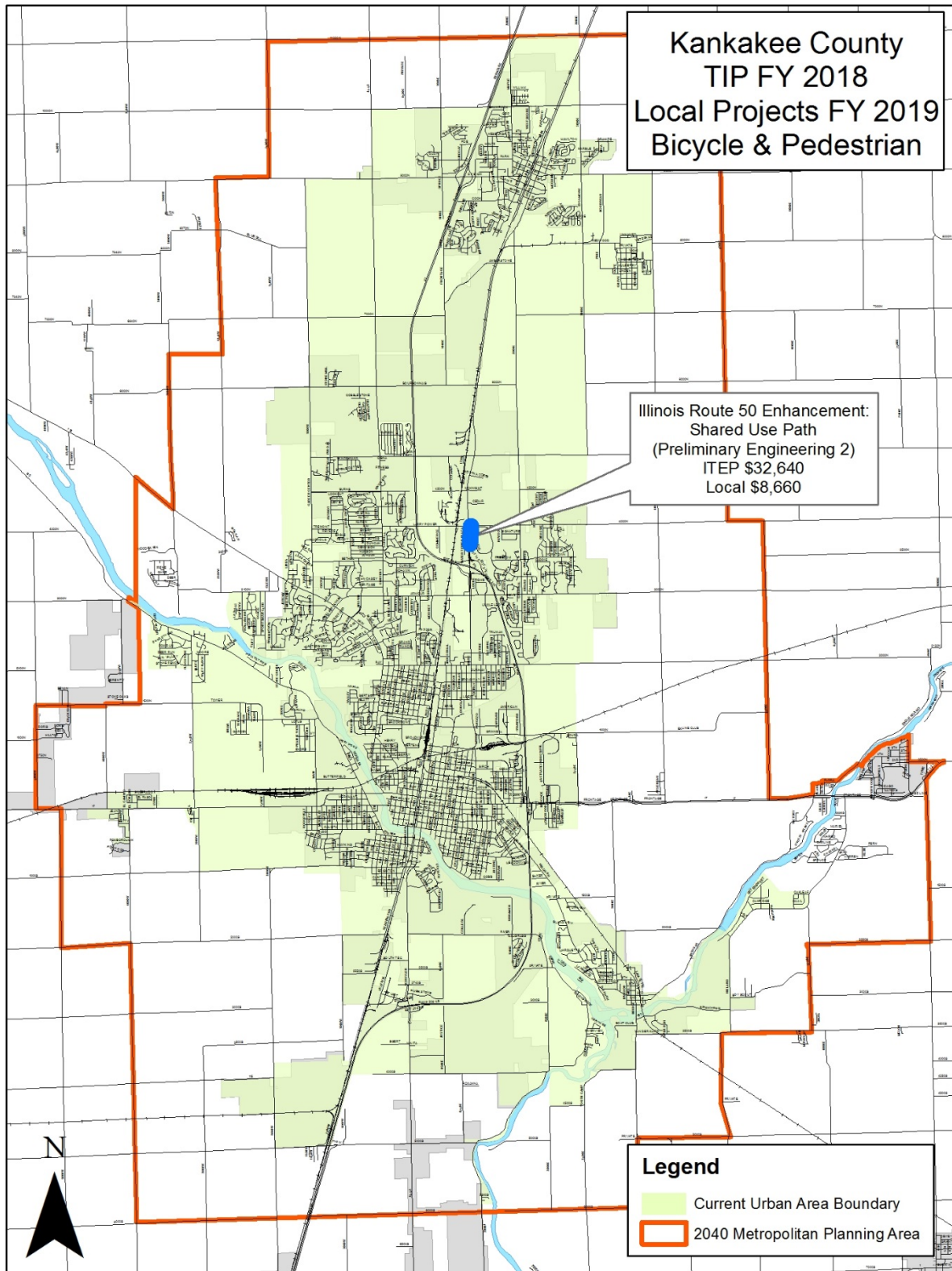
KATS TIP
Proposed Bicycle and Pedestrian Program
Bicycle Projects – FY 2018
Annual Element

LOCATION	TYPE OF WORK	FUND SOURCE	COST
Illinois Route 50 Enhancement: From Ken Hayes Drive (Mall Entrance) to Larry Power Road BBR-17-001	Construction of a 10' wide shared use path, traffic signals will be modified, storm sewer improvements will replace the open ditch.	ITEP	\$10,000
	Preliminary Engineering Phase1	Local	\$2,000
	See Page VIII-35	(Village of Bradley)	
Illinois Route 50 Enhancement: From Ken Hayes Drive (Mall Entrance) to Larry Power Road BBR-17-001	Construction of a 10' wide shared use path, traffic signals will be modified, storm sewer improvements will replace the open ditch.	ITEP	\$15,000
	Right-of-Way	Local	\$15,000
	See Page VIII-35	(Village of Bradley)	
Summary by Fund Source for		ITEP	\$25,000
FY 2018		Local	\$17,000
		(Village of Bradley)	
		Grand Total	\$42,000



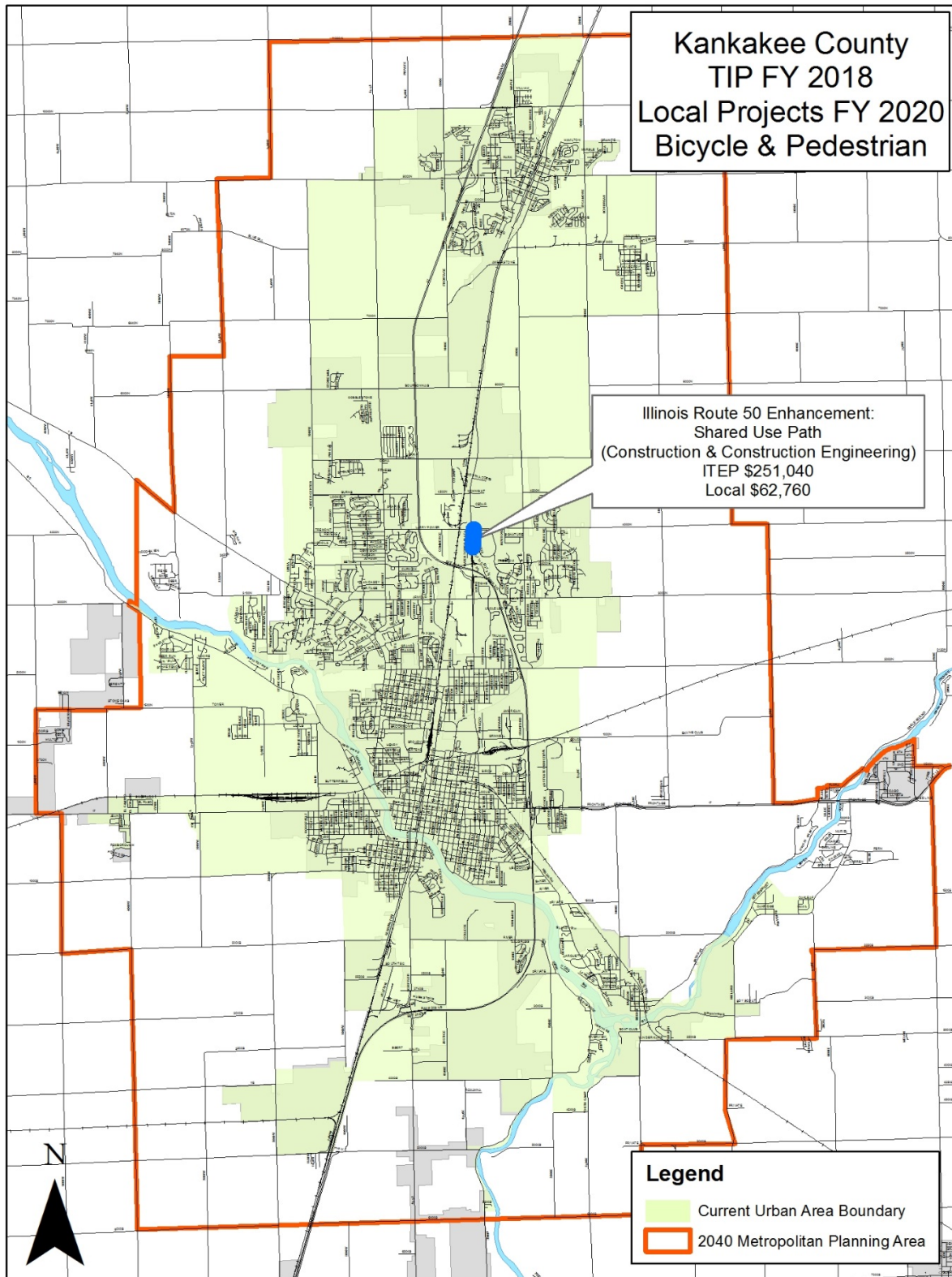
KATS TIP
Proposed Bicycle and Pedestrian Program
Bicycle Projects – FY 2019
Multi-Year Element

LOCATION	TYPE OF WORK	FUND SOURCE	COST
Illinois Route 50 Enhancement: From Ken Hayes Drive (Mall Entrance) to Larry Power Road BBR-17-001	Construction of a 10' wide shared use path, traffic signals will be modified, storm sewer improvements will replace the open ditch.	ITEP	\$32,640
	Preliminary Engineering Phase 2	Local	\$8,660
	See Page VIII-35	(Village of Bradley)	
Summary by Fund Source for		ITEP	\$32,640
FY 2019		Local	\$8,660
		(Village of Bradley)	
		Grand Total	\$41,300



KATS TIP
Proposed Bicycle and Pedestrian Program
Bicycle Projects – FY 2020
Multi-Year Element

LOCATION	TYPE OF WORK	FUND SOURCE	COST
Illinois Route 50 Enhancement: From Ken Hayes Drive (Mall Entrance) to Larry Power Road BBR-17-001	Construction of a 10' wide shared use path, traffic signals will be modified, storm sewer improvements will replace the open ditch.	ITEP	\$251,040
	Construction	Local	\$62,760
	See Page VIII-35	(Village of Bradley)	
Illinois Route 50 Enhancement: From Ken Hayes Drive (Mall Entrance) to Larry Power Road BBR-17-001	Construction of a 10' wide shared use path, traffic signals will be modified, storm sewer improvements will replace the open ditch.	ITEP	\$25,120
	Construction Engineering	Local	\$6,280
	See Page VIII-35	(Village of Bradley)	
Summary by Fund Source for		ITEP	\$276,160
FY 2020		Local	\$69,040
		(Village of Bradley)	
		Grand Total	\$345,200



KATS TIP
Proposed Bicycle and Pedestrian Program
Bicycle Projects – FY 2021
Multi-Year Element

LOCATION	TYPE OF WORK	FUND SOURCE	COST
	No Bike/Ped Projects Programmed in FY 2020		
Summary by Fund Source for FY 2021			
		Grand Total	

This page intentionally left blank

Section VI: Opportunities for Public Input

Citizen Involvement and Participation

Numerous public meetings on various topics have been held or attended by Kankakee Area Transportation Study (KATS) staff from July 1, 2016 through the writing of this report. KATS meeting are announced in the newspaper, and agendas for the meetings are distributed to the local media for public service announcements and inviting the media to attend. The agendas are also sent to ten area libraries for public posting. Agendas are posted to the Kankakee County Planning Department website. All major planning documents are posted into the Public Comment section of the website for a period of time before action is taken to approve the documents at Committee meetings. http://planning.k3county.net/kats_docs.htm

Each year, the Transportation Division of the Kankakee County Planning Department places an ad in the newspaper inviting people to review our website and to participate in our public meetings.

Published Website Ad

Are you interested in participating in local government?

The Transportation Division of the Kankakee County Planning Department invites the public to explore our website!

On the website, you will find information on:

- The Kankakee Area Transportation Study (KATS)
- Local, state, and federal funding for transportation projects
- Information on the Illiana
- Construction projects
- Contact information


How can you get involved?

Attend meetings!

A meeting schedule can be found at www.k3county.net

Give Public Comment!

To leave public comment on current documents, go to the Documents section of the Transportation website, and scroll to the bottom of the page.



<http://planning.k3county.net/transportation.htm>

The Daily Journal Newspaper, Kankakee, IL January, 2017

Section VII: Public Participation Plan

The Kankakee County Planning Department, acting as the Metropolitan Planning Organization (MPO) for the Kankakee, Illinois Urbanized Area and through the Policy Committee of the Kankakee Area Transportation Study (KATS), adopts the following Plan to promote public involvement in transportation planning.

The intent of the Kankakee Area Transportation Study Participation Plan is to provide a process for meaningful public input into transportation decision-making. This process includes offering reasonable opportunities for the public to be informed and involved in the development of transportation plans and programs in the metropolitan area. Proactive outreach to educate and inform the public about transportation issues and options, and to elicit input from the public on transportation issues, is integral to the process.

Consistent with the principles underlying SAFETEA-LU, outreach is conducted early in the planning process, and is designed to ensure participation by traditionally underserved populations. The metropolitan transportation planning area refers to the City of Kankakee, the Villages of Aroma Park, Bourbonnais, Bradley and Manteno, and the adjoining portions of Kankakee County anticipated to be developed over the next 20-year period, and as defined in the Long Range Transportation Plan.

Therefore, the Kankakee County Planning Department shall provide a reasonable opportunity to comment on proposed plans for citizens, affected public agencies, representatives of public transportation employees, freight shippers, providers of freight transportation services, private providers of transportation, representatives of users of public transportation, representatives of pedestrian and bicycle transportation facilities, representatives of persons with disabilities, and other interested parties.

Components or objectives of the existing public involvement process followed by the Kankakee County Planning Department have been revised to incorporate elements required of a Participation Plan process by 23 CFR Part 450.316 pursuant to Safe, Accountable, Flexible, Efficient Transportation Equity Act: A Legacy for Users (SAFETEA-LU), (Public Law 109-59, August 10, 2005). Sections A through C of the Participation Plan address the participation process. Section D addresses the agency consultation process required by SAFETEA-LU of the metropolitan transportation plans and programs.

Section A: Participation Plan Elements

1. Public notification will be provided not fewer than 15 days nor more than 30 days in advance of consideration of action by the Policy Committee of the Kankakee Area Transportation Study on proposed long range (metropolitan) transportation plan updates, transportation improvement programs. Amendments to these planning documents will require a minimum of 7 days public notification prior to approval.
 - a. To provide time for full public review and comment on the draft participation plan, and pursuant to 23 CFR §450.316(a)(3), public

notification will be provided no less than 45 days in advance on consideration of action on this document by the Policy Committee of the Kankakee Area Transportation Study.

- b. The draft Transportation Improvement Program (TIP) will be reviewed by members of the Technical Advisory Committee and will be made available to the general public, as specified below, for review and comment. Pursuant to 23 CFR 450.316(b)(1)(iv), the public review and comment period will extend a minimum of 30 days. Comments during the thirty-day period should be submitted in writing. One public hearing for the TIP will be held prior to its adoption, during which public comments will also be received. A public meeting will be held for TIP amendments as required pursuant to 23 CFR 450.104. Events defined as requiring an amendment to the TIP include major changes to a project, including the addition or deletion of a project or a major change in project cost, project/phase initiation dates, or a major change in design concept or design scope.
 - c. The Long Range Transportation Plan will be available to the general public for a 45 day review and comment period. A public hearing on the Long Range Plan will be held prior to its adoption.
2. A meeting notice will be provided by mail to local news media one week in advance of each regular Technical Advisory meeting and Policy Committee meeting. Reasonable access to available information about MPO sponsored transportation studies in the metropolitan area will also be provided.
3. Available resources, including web-based mapping, published maps and illustrations and other graphic data will be used by the MPO to visually convey information related to and improving understanding of metropolitan transportation plans and programs.
4. Public information related to transportation plans and programs and meeting notices of the Kankakee Area Transportation Study will be provided electronically on the World Wide Web, www.planning.k3county.net, including draft and final versions of the Participation Plan. The website will also provide meeting agendas and minutes, information on the purpose, programs and structure of the Kankakee County Planning Department, information on MPO planning projects and studies, and contact information for MPO staff.
5. Public meetings sponsored by the Kankakee County Planning Department will be held at convenient locations and times. A citizen information period will be provided during each regular MPO meeting.
6. Public input received during the development of the metropolitan transportation plan and the transportation improvement program will be given consideration by the MPO. Significant public comments received will be reported by staff to the Technical Advisory Committee and the Policy Committee.
7. Outreach efforts seeking input on metropolitan transportation plans and programs from low income and minority households traditionally underserved by existing transportation systems will be continued and documented. All public participation activities of the Kankakee County Planning Department shall be

conducted to permit involvement by persons with disabilities and by persons with limited English proficiency (by special arrangement).

8. Public notices advising citizens in the metropolitan area of the availability of draft transportation plans and transportation improvement programs in local public libraries will be continued. Additional opportunity for public comment will be provided if the final metropolitan transportation plan or transportation improvement program differs significantly from the version initially made available for public review.
9. The implementation of the Kankakee County Planning Department Participation Plan will be coordinated with the statewide transportation planning public involvement and consultation processes developed, as appropriate, with agencies and officials responsible for other planning activities within the metropolitan area that are affected by transportation.
10. The overall effectiveness of procedures and strategies contained in the Participation Plan to ensure a full and open participation process will be reviewed periodically by the Kankakee County Planning Department.
11. The MPO website <http://www.k3county.net> will be advertised in the local daily newspaper of greatest circulation at least one time per year, with instructions detailing how to use the website, and instructions on how to give comment about the subjects open for public comment.

Section B: Disposition of Significant Comments

1. When significant comments are received on the draft Long Range Transportation Plan or the Transportation Improvement Program as a result of the Participation Plan, a summary, analysis, and report on the disposition of comments shall be made as part of the final Long Range Plan and Transportation Improvement Program.

Section C: Agency Consultation on Other Planning Activities

1. As the transportation plan and the transportation improvement program are developed, the MPO shall consult, as appropriate, with agencies and officials responsible for other planning activities in the metropolitan area affected by transportation in order to coordinate planning functions to the maximum extent practicable. Contributions involve the formulation of regional and local planning and development policy, and the implementation of program and project objectives are possible consultation issues.
2. The Kankakee County Planning Department process for public review, participation and comment on the Transportation Improvement Program serves as the public participation process for the River Valley METRO Mass Transit District Program of Projects.
3. The nature of the consultation shall include comparison of metropolitan plans and transportation improvement programs, as they are developed, with the plans, maps, inventories, and planning documents developed by other agencies.
Interested parties, public and private, responsible for planned growth, economic development, environmental protection, airport operations, freight movements, land use management, natural resources, conservation, and historic preservation in

the Kankakee Area Transportation Study shall be included in the planning consultation process, as appropriate. Interested parties whose early and continuous involvement shall be sought include but are not limited to affected public agencies, representatives of public transportation users and employees, freight shippers and providers of freight transportation services, private providers of transportation, representatives of users of pedestrian walkways and bicycle transportation facilities, representatives of the disabled, and citizens. Interested parties shall have access to timely information about transportation issues and decision-making processes and to avenues for direct involvement in the transportation planning process.

4. Metropolitan transportation plans and transportation improvement programs shall be developed with consideration for governmental agencies and non-profit organizations receiving federal assistance from a source other than the U.S. Department of Transportation for the design and delivery of non-emergency transportation services.
5. The MPO, in cooperation with the federal Highway Administration, shall provide to all interested parties access to an annual listing of Federally Obligated Projects.
6. The MPO will consider the future development of an operations plan for consulting with other governmental agencies responsible for the development of plans affected by transportation in the metropolitan area.

Section D: Public Participation Plan Evaluation

1. Pursuant to 23 CFR 450.316(a)(1)(x), the Kankakee County Planning Department shall conduct periodic review of public participation activities and initiatives, and shall revise or amend the Public Participation Plan as needed to enhance public participation in the transportation planning process.
2. Postings to the Planning Department website shall be inventoried and monitored to assess completeness, timeliness and ease of access. Technology to assess frequency of website viewings shall be used to evaluate the impact of the website in providing information and participation opportunities to interested parties and the public.
3. All meeting agendas and minutes of the Technical Advisory Committee and Policy Committee shall be made available on the Commission website. As practicable, supporting documentation cited in agendas and minutes shall also be made available through the website. Website postings relating to the Committees shall be monitored and evaluated pursuant to Section D, paragraph 2, above.
4. The Kankakee County Planning Department shall conduct ongoing assessment of the implementation of the Public Participation Plan elements as set forth in Section A, paragraphs 1-11, above.
5. In addition to the evaluation described in paragraph 4, above, evaluation criteria shall include the elements presented in Table 1, below, which shall be considered by the Kankakee County Planning Department, the Technical Advisory Committee and the Policy Committee in assessing the Public Participation Plan:

Table 1		
Participation Tool	Quantitative	Qualitative
Mailing Lists	Number of Additions to Mailing List Diversity of Representation Quantity of Educational Materials Distributed	Concise and Clear Information Portrayed
Public Forums	Number of Events/Opportunities for Public Participation Number of Comments Received Number of Participants Number of Methods Used to Reach Disadvantaged and/or Disabled Citizens Diversity of Attendees	Effectiveness of Meeting Format Public Understanding of Process Quality of Response Obtained Timing of Public Participation Meeting Convenience, i.e. Time, Location and Accessibility Use of Public Input in Developing Plan
Planning Department/Committee Meetings	Number of Comments Received Number of Participants Number of Methods Used to Reach Disadvantaged and/or Disabled Citizens Diversity of Attendees	Effectiveness of Meeting Format Public Understanding of Process Quality of Response Obtained Meeting Convenience, i.e. Time, Location and Accessibility Use of Public Input in Developing Plan
Planning Department Website	Number of MPO Documents Number of Site "Hits" per Quarter Number of Comments and Suggestions Submitted	Timeliness of Document Updates Announcement of Meetings Accessibility of Information (Site Format) Quality of Response Obtained

1. The Public Participation Plan shall be reviewed every five years (from date of first adoption) by the staff of the Kankakee County Planning Department to assess the effectiveness of its procedures.
 - a. Staff shall submit recommended revisions or amendments to the Technical Advisory Committee and Policy Committee.
 - b. Pursuant to 23 CFR 450.316(a)(3), action by the Policy Committee to adopt revisions to or amendments of the Public Participation Plan shall be preceded by a period of public review and comment of not less than 45 days.

Section E: Interested Parties/Identified Stakeholders

The member agencies of the Kankakee Area Transportation Study are the following:

The Village of Aroma Park
The Village of Bourbonnais
The Village of Bradley
The Illinois Department of Transportation
The City of Kankakee
The County of Kankakee
Kankakee Valley Airport Authority
The Village of Manteno
The River Valley METRO Mass Transit District

As other agencies are identified as interested parties and identified stakeholders, they will be added as a separate listing from the member agencies.

DATE OF ORIGINAL ADOPTION: August 22, 2007

DATE OF AMENDMENT: June 24, 2009

DATE OF AMENDMENT: January 26, 2011

DATE OF ADOPTION OF REVISED PLAN: October 22, 2014

This page intentionally left blank

Section VIII: Project Documentation

**PROJECT DOCUMENTATION
FROM AGENCIES**

FOR

**FY 2018 TRANSPORTATION
IMPROVEMENT PROGRAM**

River Valley METRO Transportation Improvement Program

1137 E 5000 N. Rd
Bourbonnais, IL 60914
Phone (815) 935-1403
Fax (815) 935-1419



April 5, 2017

Mr. Geoffrey Olson
Transportation Program Manager
Kankakee County
189 East Court Street
Kankakee, IL 60901

Dear Mr. Olson:

The following tables represent the items to be included in the Transportation Improvement Program for the respective fiscal years.

FY 2018

Project Name	Project Description	Fund Source	Cost	Applicant
Section 5307 (Operating)	Urban Transit Service	FTA IDOT Local	\$2,546,853 \$6,744,318 \$ 160,675	River Valley METRO Mass Transit District
Section 5309 (Capital)	4 Replacement Vehicles	FTA IDOT TRC	\$ 2,967,500 \$ 593,500	River Valley METRO Mass Transit District
Section 5339	9 Replacement vehicle	FTA IDOT/CVP	\$ 900,000	River Valley METRO Mass Transit District
Totals			FTA IDOT IDOT TRC Local	\$6,414,353 \$6,744,318 593,500 \$ 160,675

FY 2019

Project Name	Project Description	Fund Source	Cost	Applicant
Section 5307 (Operating)	Urban Transit Service	FTA IDOT Local	\$2,624,192 \$7,418,750 \$ 177,136	River Valley METRO Mass Transit District
Section 5309 (Capital)	3 Replacement Vehicles	FTA IDOT TRC	\$ 2,567,500 \$ 513,500	River Valley METRO Mass Transit District
Section 5309 (Capital)	Kankakee Transfer Center	FTA IDOT TRC'S	\$ 5,000,000 \$ 1,000,000	River Valley METRO Mass Transit District
Totals			FTA IDOT	\$10,191,692 \$7,418,750

			IDOT TRC Local	\$1,513,500 \$ 177,136
--	--	--	-------------------	---------------------------

FY 2020

Project Name	Project Description	Fund Source	Cost	Applicant
Section 5307 (Operating)	Urban Transit Service	FTA IDOT Local	\$2,803,041 \$8,160,625 \$ 185,993	River Valley METRO Mass Transit District
Section 5309 (Capital)	2 Expansion Vehicles	FTA IDOT TRC	\$ 1,967,500 \$ 393,500	River Valley METRO Mass Transit District
Totals			FTA IDOT IDOT TRC Local	\$4,770,541 \$8,160,625 393,500 185,993

FY 2021

Project Name	Project Description	Fund Source	Cost	Applicant
Section 5307 (Operating)	Urban Transit Service	FTA IDOT Local	\$2,943,193 \$8,976,685 \$ 195,292	River Valley METRO Mass Transit District
Section 5309 (Capital)	3 Replacement Vehicles	FTA IDOT TRC	\$ 2,967,500 \$ 593,500	River Valley METRO Mass Transit District
Section 5309 (Capital)	Metro Maintenance Facility	FTA IDOT TRC	\$ 5,000,000 \$ 1,000,000	River Valley METRO Mass Transit District
Totals			FTA IDOT IDOT TRC Local	\$10,910,693 \$8,976,685 1,593,500 195,292

Sincerely,

Robert M. Hoffmann
Managing Director, River Valley Metro Mass Transit District

Brookmont Boulevard TIP Sheet



RECEIVED

DEC 19 2016

**KANKAKEE COUNTY
PLANNING DEPT.**

Steven McBurney, PE
Office Phone: (815) 932-7406
E-Mail: smcburney@tysoneng.com

December 15, 2016

Project No. E05194

Mr. Geoffrey Olson
Kankakee County Planning Department
189 East Court Street - 2nd Floor
Kankakee, IL 60901

RE: BROOKMONT BOULEVARD
KANKAKEE, ILLINOIS
SECTION 06-00248-00-BR

Dear Mr. Olson:

Enclosed is one copy of the 2018 Transportation Improvement Proposal for the referenced project to be included in the MPO 2018 Transportation Improvement Program.

If you have any questions or require additional information, please contact this office.

Very truly yours,

TYSON ENGINEERING, INC.

A handwritten signature in black ink, appearing to read "SMCB", with a long horizontal stroke extending to the right.

Steven McBurney, P.E.
Project Engineer
/mc

Y:\Tyson\E05194\Brookmont TIP Sheets to MPO - 2018 - 12-15-16

Encl.

xc: Mayor Nina Epstein, City of Kankakee (w/Encl.)



**Illinois Department
of Transportation**

**Transportation
Improvement Proposal**

Date: 12/15/2016

Fiscal Year: 2018 Section Number: 06-00248-00-BR
 Funding Source(s): HPP
 Projected Letting Date: _____ Local Public Agency: City of Kankakee
 Marked Route(s): _____
 Key Route(s): FAU 6181 Project inside MPO Planning Boundary ☒ Yes ☐ No
 Road/Street/Name(s): Brookmont Boulevard MPO TIP ID number: HKA-10-002
 County(s): Kankakee
 Location: from Washington Avenue to Schuyler Avenue

Beginning Termini: Washington Avenue
 Ending Termini: Schuyler Avenue

Beginning Station: 10+50 Project Length: 1210 feet
 Ending Station: 22+60

Structure(s):
 Existing: Structure Number(s): RR Viaduct Suff. Rating: _____ Length: 58'
 Proposed: Structure Number(s): _____

Improvement Description:
Reconstruction of Brookmont Boulevard from 2 lanes to 4 lanes between Washington and Schuyler. The work includes
HMA pavement, storm sewer, sidewalk, path, CN Railroad bridge, signing, striping, and railroad modifications.
Work will be accomplished under BLR New Construction and the Bridge Manual.

Type of Work	Estimated Cost						TOTAL
	FHWA	%	STATE	%	LA*	%	
Participating Construction			12,000,000.00	59%	8,470,000.00	41%	20,470,000.00
Non-Participating Construction							-
Preliminary Engineering	800,000.00	67%			400,000.00	33%	1,200,000.00
Construction Engineering					2,000,000.00	100%	2,000,000.00
Right of Way					1,240,000.00	100%	1,240,000.00
Railroads							-
Utilities							-
Total:	\$ 800,000.00		\$ 12,000,000.00		#####		\$ 24,910,000.00

HPP funds not to exceed \$800,000. State source of funding: Grade Protection Fund.
 2011: \$599,458 of Preliminary Engineering. 2018: \$600,542 of Preliminary Engineering.
 2019: \$20,470,000 of Construction, \$2,000,000 of Construction Engineering. 2017: \$1,240,000 in ROW to be Spent.

*LPA Source(s) of Funding: MFT and General Fund

NOTE: The costs shown in the division of Cost table are approximate and subject to change. The Final LPA share is dependent on the final Federal and State participation. The actual cost will be used in the final division of costs for billing and reimbursement.

Location Map: Attach to this document.

Roadway	Existing	Proposed
Section(s)		06-00248-00-BR
Functional Class	Urban Minor Arterial	Urban Minor Arterial
Surface Type	HMA	HMA
ADT/Year/% Trucks	16000/2012/0	20300/2036/5
Pavement Width	32'	48'
Shoulder Width/Type	Wall and Gutter section	Curb and Gutter section
ROW/Roadway Width	60'	80'
Number of Lanes	2	4
No. of Intersection Improvements		1

Additional Information:

Brookmont Boulevard is an east-west corridor between US 45/52 and IL 50. The intersection with the CN/Illinois Central Railroad is grade separated. Brookmont Boulevard traverses under the railroad. The current pavement to bridge height is 12'-2". This greatly restricts trucks and emergency vehicles from using Brookmont boulevard. The proposed improvements will provide an unobstructed access for trucks and emergency vehicles.

Hobbie Avenue TIP Sheet



Steven McBurney, PE
Office Phone: (815) 932-7406
E-Mail: smcburney@tysoneng.com

RECEIVED

DEC 19 2016

**KANKAKEE COUNTY
PLANNING DEPT.**

December 14, 2016

Mr. Geoffrey Olson
Kankakee County Planning Department
189 East Court Street - 2nd Floor
Kankakee, IL 60901

RE: HOBBIE AVENUE IMPROVEMENTS
KANKAKEE, ILLINOIS

Dear Mr. Olson:

Enclosed is one copy of the Transportation Improvement Proposal – Highways for the referenced project. Please include this project in the 2018 TIP.

If you have any questions or require additional information, please contact this office.

Very truly yours,

TYSON ENGINEERING, INC.

A handwritten signature in black ink, appearing to read "SMCB", written over a horizontal line.

Steven McBurney, PE
Project Engineer
/mc

Y:\Tyson\16-T0037\Hobbie Avenue TIP Sheets to MPO – 12-14-16

Encl.

xc: Mayor Nina Epstein, City of Kankakee (w/Encl.)



RECEIVED

DEC 19 2016

Transportation
Improvement Proposal

KANKAKEE COUNTY
PLANNING DEPT.

Date: 12/14/2016

Fiscal Year: 2019 Section Number: 15-00278-00-FP
Funding Source(s): STU
Projected Letting Date: Local Public Agency: City of Kankakee
Marked Route(s):
Key Route(s): FAU 6206 Project inside MPO Planning Boundary ☒ Yes ☐ No
Road/Street/Name(s): Hobbie Avenue MPO TIP ID number: HKA-16-041
County(s): Kankakee
Location: from IL 17 to IL 50
Beginning Termini: IL 17 (Court Street)
Ending Termini: IL 50 (Fair Street)
Beginning Station: 10+00 Project Length: 4250
Ending Station: 52+50

Structure(s):
Existing: Structure Number(s): N/A Suff. Rating: Length:
Proposed: Structure Number(s):

Improvement Description:

Reconstruction of urban 3 lane section from Court Street (IL 17) to Fair Street (IL 50). The work includes

HMA pavement, curb and gutter, storm sewer, sidewalk, path, signing, and striping.

Work will be accomplished under BLR New Construction.

Type of Work	Estimated Cost						TOTAL
	FHWA	%	STATE	%	LA*	%	
Participating Construction	3,200,000.00	80%			800,000.00	20%	4,000,000.00
Non-Participating Construction							-
Preliminary Engineering	480,000.00	80%			120,000.00	20%	600,000.00
Construction Engineering	320,000.00	80%			80,000.00	20%	400,000.00
Right of Way							-
Railroads							-
Utilities							-
Total:	\$ 4,000,000.00		\$ -		\$ 1,000,000.00		\$ 5,000,000.00

2019: Preliminary Engineering. 2020: Construction and Construction Engineering.

*LPA Source(s) of Funding: MFT and General Fund

NOTE: The costs shown in the division of Cost table are approximate and subject to change. The Final LPA share is dependent on the final Federal and State participation. The actual cost will be used in the final division of costs for billing and reimbursement.

Location Map: Attach to this document.

Roadway	Existing	Proposed
Section(s)		
Functional Class	Urban Minor Arterial	Urban Minor Arterial
Surface Type	HMA	HMA
ADT/Year/% Trucks	9200/2012/5	12200/2040/5
Pavement Width	36'	38'
Shoulder Width/Type	Curb and Gutter	Curb and Gutter
ROW/Roadway Width	70'	70'
Number of Lanes	2 with parking	3 with TWLTL
No. of Intersection Improvements		0

Additional Information:

The areas east of Hobbie Avenue are predominately industrial and commercial. The areas west of Hobbie Avenue are predominately residential. Near the middle, Hobbie Avenue crosses the Kankakee Beaverville and Southern Railroad. At the north end the Norfolk Southern Railroad crosses Hobbie Avenue.

County Highway 8 (St. George Rd) at I-57 TIP Sheet



Illinois Department
of Transportation

Transportation
Improvement Proposal

Date: 12/14/2016

Fiscal Year: 2018
Funding Source(s): HBP
Projected Letting Date:
Marked Route(s): CH 8
Key Route(s): FAU 6215
Road/Street/Name(s): St. George Road
County(s): Kankakee
Location: The bridge carrying CH 8 over FAI 57

Section Number: 11-00148-02-BR
Local Public Agency: Kankakee County
Project inside MPO Planning Boundary ☒ Yes ☐ No
MPO TIP ID number: HKC-17-011

Beginning Termini:
Ending Termini:

Beginning Station:
Ending Station:

Project Length:

Structure(s):
Existing: Structure Number(s): Suff. Rating: Length:
Proposed: Structure Number(s):

Improvement Description:
Illinois Department of Transportation's proposed replacement of the County Highway 8 bridge over I-57 in Bourbonnais.
Local Agency Share for approach work + or - 200' each side of bridge.

Type of Work	Estimated Cost				TOTAL
	FHWA	%	STATE	%	
Participating Construction	336,000.00			84,000.00	420,000.00
Non-Participating Construction					-
Preliminary Engineering	50,000.00			13,000.00	63,000.00
Construction Engineering					-
Right of Way					-
Railroads					-
Utilities					-
Total:	\$ 386,000.00		\$ -	\$ 97,000.00	\$ 483,000.00

*LPA Source(s) of Funding:

NOTE: The costs shown in the division of Cost table are approximate and subject to change. The Final LPA share is dependent on the final Federal and State participation. The actual cost will be used in the final division of costs for billing and reimbursement.

Location Map: Attach to this document.



County Highway 9 Resurfacing from IL-50 to IL-1/17 TIP Sheet



Transportation Improvement Proposal

Date: 1/5/2016

Fiscal Year: 2019 Section Number: 16-00243-02-RS
 Funding Source(s): STR/Local Funds
 Projected Letting Date: _____ Local Public Agency: Kankakee County
 Marked Route(s): 9000 N, 8000 E & 8000 N
 Key Route(s): FAS 311 Project inside MPO Planning Boundary ☒ Yes ☐ No
 Road/Street/Name(s): CH 9 MPO TIP ID number: _____
 County(s): Kankakee
 Location: CH 9, IL Rte 50 east to IL Rte 1 & 17

Beginning Termini: IL Route 50
 Ending Termini: IL Routes 1 & 17

Beginning Station: Sta 0+02 Project Length: 54,198
 Ending Station: Sta 515+00

Structure(s):
 Existing: Structure Number(s): 046-0059 Suff. Rating: 100 Length: 92
 Proposed: Structure Number(s): _____

Improvement Description:
Construction of a hot mix asphalt overlay with aggregate shoulders.

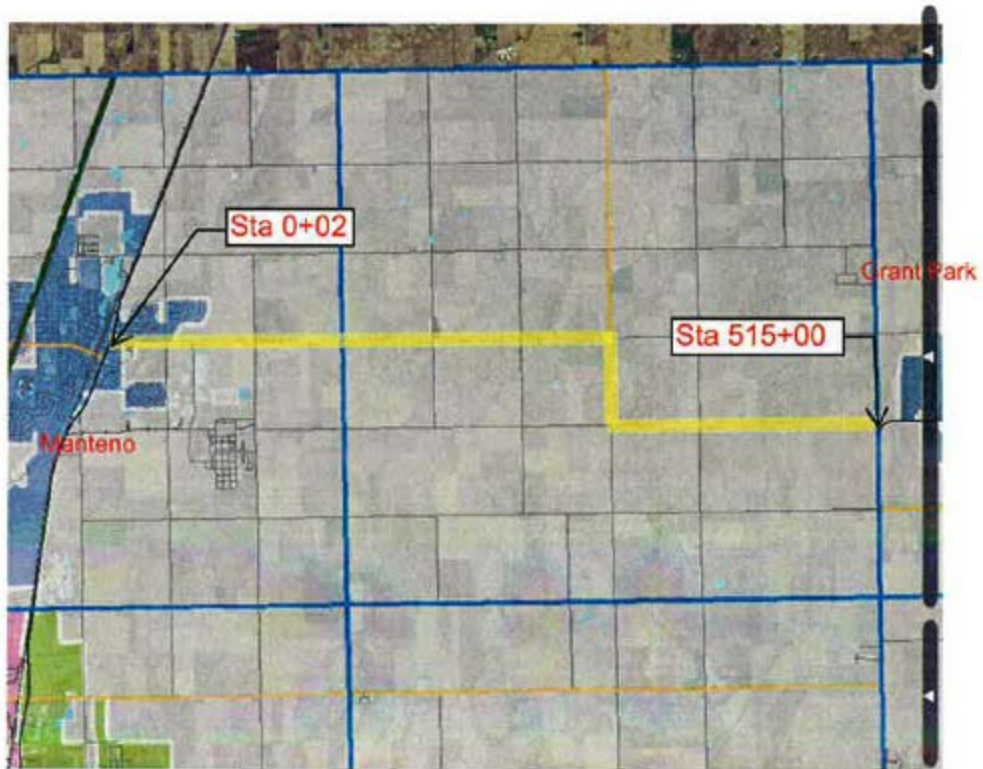
Type of Work	Estimated Cost				TOTAL
	FHWA	%	STATE	%	
Participating Construction	1,971,314.40				2,464,143.00
Non-Participating Construction					-
Preliminary Engineering					-
Construction Engineering					-
Right of Way					-
Railroads					-
Utilities					-
Total:	\$ 1,971,314.40		\$ -		\$ 2,464,143.00

*LPA Source(s) of Funding: County Local Funds

NOTE: The costs shown in the division of Cost table are approximate and subject to change. The Final LPA share is dependent on the final Federal and State participation. The actual cost will be used in the final division of costs for billing and reimbursement.

Location Map: Attach to this document.

Search Features



Kankakee County Rural Transit Transportation Improvement Program



County of Kankakee *Planning Department*

Delbert K. Skimerhorn, Sr., AICP, GISP, CFM
Planning Manager / GIS Manager

189 East Court Street • Kankakee, IL 60901 • 815-937-2940 • Fax 815-937-2974
<http://www.k3county.net>

E-mail: planning@k3county.net

Date: May 31, 2017

SUBJECT: Information for Rural Transit Program for **FY 2018 Transportation Improvement Program**

The program for rural transit for Kankakee County for the period of FY 2018 through FY 2021 is unsettled at present, due to uncertainty in the program for IDOT. The best current figures for inclusion into the **FY 2018 Transportation Improvement Program** for Rural Transit in Kankakee County are contained in the following tables:

FY 2018				
Project Name	Project Description	Fund Source	Cost	Applicant
Section 5311 (Operating)	Rural Transit Service	FTA IDOT Local (Kankakee County plus contracts plus donations)	\$166,698 \$960,850 \$315,900	Kankakee County
Section 5310 and 5311 (Capital and Operating)	1 Rural Bus	FTA IDOT Transit Development Credits	\$80,000 \$20,000	Kankakee County

FY 2019				
Project Name	Project Description	Fund Source	Cost	Applicant
Section 5311 (Operating)	Rural Transit Service	FTA IDOT Local (Kankakee County plus contracts plus donations)	\$166,698 \$1,056,935 \$347,500	Kankakee County
Section 5310 and 5311 (Capital and Operating)	2 Rural Buses	FTA IDOT Transit Development Credits	\$160,000 \$40,000	Kankakee County

FY 2020				
Project Name	Project Description	Fund Source	Cost	Applicant
Section 5311 (Operating)	Rural Transit Service	FTA IDOT Local (Kankakee County plus contracts plus donations)	\$166,698 \$1,162,628 \$382,250	Kankakee County
Section 5310 and 5311 (Capital and Operating)	2 Rural Buses	FTA IDOT Transit Development Credits	\$160,000 \$40,000	Kankakee County

FY 2021				
Project Name	Project Description	Fund Source	Cost	Applicant
Section 5311 (Operating)	Rural Transit Service	FTA IDOT Local (Kankakee County plus contracts plus donations)	\$166,698 \$1,278,890 \$420,500	Kankakee County
Section 5310 and 5311 (Capital and Operating)	2 Rural Buses	FTA IDOT Transit Development Credits	\$160,000 \$40,000	Kankakee County

Illinois DOT Project Listing (FY 2018-2021)



Illinois Department of Transportation

Office of Highways Project Implementation / Region 2 / District 3
700 East Norris Drive / Ottawa, Illinois 61350-1628

May 26, 2017

Mr. Geoffrey Olson
Transportation Program Manager
Kankakee County Planning Department
189 E. Court Street
Kankakee, IL 60901

FY 2018-2021 Transportation Improvement Program

Dear Mr. Olson:

Attached for your review and inclusion into the Kankakee TIP are the state of Illinois' transportation projects for the Kankakee urbanized area within the fiscal years of 2018 through 2021. Be advised that implementation of the listed projects is contingent upon approval of the Governor of Illinois and the Illinois General Assembly and the appropriation of required funding.

If you have any questions or require further information, please feel free to contact Ryan Lindenmier at (815) 434-8568.

Sincerely,

Kevin Marchek, P.E.
Region Two Engineer

A handwritten signature in black ink, appearing to read 'Wayne Phillips'.

By: Wayne Phillips, P.E.
Program Development Engineer

FY 2018 TRANSPORTATION IMPROVEMENT PROGRAM
KANKAKEE URBANIZED AREA

PROJECT LOCATION	SCOPE	PHASE	JOB#	TIP#	PPS#	TOTAL COST	FUNDING SOURCES
I-57: Under North Street, 2 Miles North of IL 17 in Bradley	Bridge Replacement	Construction	C-93-032-09	HIL10001	3-31140-0000	\$5,000,000	\$4,230,000 NHPP \$470,000 State \$300,000 Local
I-57: Under St. George Road	Bridge Replacement	Land Acquisition	R-93-001-12	HIL10007	3-40590-0004	\$70,000	\$70,000 State
US 45/52: Manteno-Deselm Rd to Indian Oaks Rd in Bourbonnais	Milling and Resurfacing ADA Improvements	Construction	C-93-057-11	HIL17011	3-04546-0100	\$1,500,000	\$1,200,000 NHPP \$300,000 State
**IL 50: Will County Line to North of 6 th Street in Manteno	Milling and Resurfacing	Construction	C-93-055-11	HIL16011	3-05046-0010	\$2,000,000	\$1,600,000 STP-URB \$400,000 State
**IL 50: Will County Line to North of 6 th Street in Manteno	New Shoulders Milled Rumble Strips	Construction	C-93-055-11		3-47470-1707	\$850,000	\$765,000 HSIP \$85,000 State
IL 50: 0.5 Mi N of St. George Rd to 0.2 Mi N of I-57 in Bradley	Milling and Resurfacing ADA Improvements	Construction	C-93-087-14	HIL17012	3-05046-0030	\$2,400,000	\$1,920,000 NHPP \$480,000 State

***To be completed as one contract*

FY 2019 TRANSPORTATION IMPROVEMENT PROGRAM
KANKAKEE URBANIZED AREA

PROJECT LOCATION	SCOPE	PHASE	JOB#	TIP#	PPS#	TOTAL COST	FUNDING SOURCES
I-57: N of Kankakee River Bridge to 1 Mi S of IL 50 Interchange in Bourbonnais	Resurfacing Patching Bridge Repairs Culvert Repairs	Construction	C-93-084-15	HIL10006	3-42730-0000	\$9,000,000	\$8,100,000 NHPP \$900,000 State
I-57: Under Waldron Road at Kankakee	Bridge Replacement	Construction		HIL11021	3-38280-0000	\$5,000,000	\$4,500,000 NHPP \$500,000 State
I-57: Under St. George Road	Bridge Replacement	Construction	C-93-034-11	HIL10007	3-40590-0000	\$5,400,000	\$4,860,000 NHPP \$540,000 State
I-57: Under St. George Road	Bridge Replacement	Utility Adjustment	C-93-034-11	HIL10007	3-40590-0006	\$300,000	\$300,000 State
I-57: Over Norfolk Southern RR, Ditch & Grinnell Rd, N of IL 17 in Kankakee	Bridge Replacements Reconstruction	PE II			3-46008-0002	\$1,200,000	\$1,080,000 NHPP \$120,000 State
IL 17: Baker Creek, 2.3 Miles East of Kankakee (EB)	Bridge Replacement	Construction		HIL17023	3-46035-0000	\$1,900,000	\$1,520,000 NHPP \$380,000 State
IL 17: Baker Creek, 2.3 Miles East of Kankakee (WB)	Bridge Replacement	Construction		HIL17023	3-46036-0000	\$1,900,000	\$1,520,000 NHPP \$380,000 State

FY 2019 TRANSPORTATION IMPROVEMENT PROGRAM
KANKAKEE URBANIZED AREA

PROJECT LOCATION	SCOPE	PHASE	JOB#	TIP#	PPS#	TOTAL COST	FUNDING SOURCES
I-57: N of Kankakee River Bridge to 1 Mi S of IL 50 Interchange in Bourbonnais	Resurfacing Patching Bridge Repairs Culvert Repairs	Construction	C-93-084-15	HIL10006	3-42730-0000	\$9,000,000	\$8,100,000 NHPP \$900,000 State
I-57: Under Waldron Road at Kankakee	Bridge Replacement	Construction		HIL11021	3-38280-0000	\$5,000,000	\$4,500,000 NHPP \$500,000 State
I-57: Under St. George Road	Bridge Replacement	Construction	C-93-034-11	HIL10007	3-40590-0000	\$5,400,000	\$4,860,000 NHPP \$540,000 State
I-57: Under St. George Road	Bridge Replacement	Utility Adjustment	C-93-034-11	HIL10007	3-40590-0006	\$300,000	\$300,000 State
I-57: Over Norfolk Southern RR, Ditch & Grinnell Rd, N of IL 17 in Kankakee	Bridge Replacements Reconstruction	PE II			3-46008-0002	\$1,200,000	\$1,080,000 NHPP \$120,000 State
IL 17: Baker Creek, 2.3 Miles East of Kankakee (EB)	Bridge Replacement	Construction		HIL17023	3-46035-0000	\$1,900,000	\$1,520,000 NHPP \$380,000 State
IL 17: Baker Creek, 2.3 Miles East of Kankakee (WB)	Bridge Replacement	Construction		HIL17023	3-46036-0000	\$1,900,000	\$1,520,000 NHPP \$380,000 State

FY 2020 TRANSPORTATION IMPROVEMENT PROGRAM
KANKAKEE URBANIZED AREA

PROJECT LOCATION	SCOPE	PHASE	JOB#	TIP#	PPS#	TOTAL COST	FUNDING SOURCES
I-57: 0.7 Miles North of Iroquois County Line to S of Kankakee River Bridge	Resurfacing Bridge Repairs Culvert Repairs	Construction		HIL17031	3-05746-0100	\$20,500,000	\$18,450,000 NHPP \$2,050,000 State
I-57: Over Norfolk Southern RR, Ditch & Grinnell Rd, N of IL 17 in Kankakee	Bridge Replacements Reconstruction	Utility Adjustments		HIL17032	3-46008-0003	\$500,000	\$500,000 State
I-57: Over Norfolk Southern RR, Ditch & Grinnell Rd, N of IL 17 in Kankakee	Bridge Replacements Reconstruction	Railroad Flagger Miscellaneous		HIL17032	3-46008-0004	\$200,000	\$200,000 State
I-57: Larry Power Road, 1.2 Miles N of IL 50	Bridge Replacement	Construction	C-93-103-12	HIL10009	3-40600-0000	\$4,500,000	\$4,050,000 NHPP \$450,000 State
US 45/52 & IL 17: Indian Oaks Road to River Street in Kankakee	ADA Improvements	Construction		HIL17021	3-23200-1900	\$400,000	\$296,000 NHPP \$24,000 STP-Urb \$80,000 State
IL 102: Briarcliff Lane to US 45/52 in Bourbonnais	ADA Improvements	Construction		HIL17025	3-23200-1901	\$100,000	\$80,000 NHPP \$20,000 State
IL 50: South of Brookmont Blvd to US 45/52; Indiana Ave to Fair Street in Kankakee	Milling and Resurfacing ADA Improvements	Construction	C-93-054-11	HIL17024	3-05046-0100	\$4,600,000	\$3,680,000 NHPP \$920,000 State

FY 2021 TRANSPORTATION IMPROVEMENT PROGRAM
KANKAKEE URBANIZED AREA

PROJECT LOCATION	SCOPE	PHASE	JOB#	TIP#	PPS#	TOTAL COST	FUNDING SOURCES
**I-57: 0.7 Mi N of IL 17 to 0.8 Mi S of North St in Kankakee	Reconstruction	Construction			3-46008-0007	\$5,800,000	\$5,220,000 NHPP \$580,000 State
**I-57: Over Norfolk Southern RR, Ditch & Grinnell Rd, N of IL 17 in Kankakee	Bridge Replacements SN 046-0008 SN 046-0009 SN 046-0010 SN 046-0011	Construction		HIL 17032	3-46008-0000	\$14,200,000	\$12,780,000 NHPP \$1,420,000 State
I-57: Over Norfolk Southern RR, Ditch & Grinnell Rd, N of IL 17 in Kankakee	Bridge Replacements Reconstruction	Construction Engineering			3-46008-0006	\$1,500,000	\$1,350,000 NHPP \$150,000 State
US 45/52: South Branch of Rock Creek, 0.5 Miles North of 7000 N Rd	Bridge Replacement	Construction		HIL 17034	3-46047-0000	\$2,200,000	\$1,760,000 NHPP \$440,000 State
US 45/52: Rock Creek, 1.5 Mi N of Manteno Rd	Bridge Replacement	Construction			3-46046-0100	\$1,200,000	\$960,000 NHPP \$240,000 State
IL 1: IL 17 to North Corporate Limits of St. Anne	Milling and Resurfacing	Construction	C-93-030-04	HIL 17022	3-42980-0000	\$2,200,000	\$1,760,000 NHPP \$440,000 State
Amour Rd: Over ICG RR, 0.3 Mi W of IL 50	Bridge Replacement	Construction			3-46063-0000	\$4,800,000	\$3,840,000 STP-Urb \$960,000 State

PROJECT LOCATION	SCOPE	PHASE	JOB#	TIP#	PPS#	TOTAL COST	FUNDING SOURCES
Amour Rd: Over ICG RR, 0.3 Mi W of IL 50	Bridge Replacement	Railroad Flagger Miscellaneous			3-46063-0007	\$100,000	\$100,000 State
Amour Rd: Over ICG RR, 0.3 Mi W of IL 50	Bridge Replacement	Railroad Engineering			3-46063-0008	\$30,000	\$30,000 State

****To be completed as one contract**

North St. Bridge Over I-57 Advance Construction Update

Sent: Friday, September 01, 2017 7:16 AM

Subject: AC Notification, MPO, KATS, DISTRICT 3

Federal Project #: ACNHI-ACBRS-WR9Z(018)

State Job #: C-93-032-09

TIP #: HIL10001

TIP FY: NA00

Location: NORTH ST. OVER I-57, N.OF IL.17

Section #: (46-3)HBR

Contract #:

Obligation #:

This Project is currently in Advanced Construction status due to one of the following conditions:

- At this time, the Illinois Department of Transportation considers specific apportionment or state contract ceiling insufficient to meet project specifications.

The Advanced Construction status of this project must be reflected in your TIP in order to be eligible for federal reimbursement at a later date. Please process an administrative modification to reflect this change in status. Failure to do so may jeopardize future federal funding for this project.

[Click here to confirm.](#)

Your confirmation to this email serves as official communication that your MPO has properly modified the TIP. If you need to submit additional documentation to the Office of Program and Planning, please send a separate email to Susan Stitt at the following address:

Tom.Kelso@illinois.gov.

PLEASE DO NOT ATTACH ANY FILES TO THE EMAIL RESPONSE!

IL-50 Milling & Resurfacing AC Current Status Update

From: Kelso, Tom J [mailto:Tom.Kelso@illinois.gov]
Sent: Friday, October 13, 2017 7:18 AM
To: golson@k3county.net
Subject: AC Conversion Notification, MPO, KATS, DISTRICT 3

Federal Project #: STM-STR-HSIP-0840(073)
State Job #: C-93-055-11
TIP #: HIL16011
TIP FY: NA
Location: IL.50 @ WILL CO.LINE TO N.OF SIXTH ST. IN MANTENO
Section #: (141)RS-5
Contract #: 66A98
Obligation #: 066A980
Conversion Federal Fund Type(s): ZS30; Z231; Z240
Fund Description(s): HSIP (FAST); STBGP 5-200K (FAST); SURF TRAN BLOCK FLEX
Amount(s): \$521,992.00; \$331,156.00; \$858,306.00

This project has been moved from advanced construction to current status in accordance with the following criteria:

- Apportionment or state contract ceiling are sufficient to meet project specifications.
- The project is financially active.

The change in status, advanced construction to current, of this project must be reflected in your TIP. Please process an administrative modification to reflect this change in status. Failure to do so may jeopardize federal funding.

[Click here to confirm.](#)

Your confirmation to this email serves as official communication that your MPO has properly modified the TIP. If you need to submit additional documentation to the Office of Program and Planning, please send a separate email to Susan Stitt at the following address:
Tom.Kelso@illinois.gov.

PLEASE DO NOT ATTACH ANY FILES TO THE EMAIL RESPONSE!

River Valley METRO Capital Project Update

1137 E 5000 N. Rd
Bourbonnais, IL 60914
Phone (815) 935-1403
Fax (815) 935-1419



October 6, 2017

Geoff Olson, Transportation Planner
Kankakee County
189 East Court Street
Kankakee, IL 60901

Dear Mr. Olson:

This letter shall serve as a formal request to amend the proposed FY 2018 Transportation Improvement Program.

FY 2018

Project Name	Project Description	Fund Source	Cost	Applicant
Section 5307 (Operating)	Urban Transit Service	FTA IDOT Local	\$2,546,853 \$6,744,318 \$ 160,675	River Valley METRO Mass Transit District
(Capital)	4 Replacement Vehicles	IDOT	\$ 1,747,500	River Valley METRO Mass Transit District
Section 5339	9 Replacement vehicle	FTA IDOT/CVP	\$ 900,000	River Valley METRO Mass Transit District
Totals			FTA IDOT Local	\$3,446,853 \$8,491,818 \$ 160,675

Sincerely,

Robert M. Hoffmann
Managing Director, River Valley Metro Mass Transit District

IDOT FY 2018 Project Updates



Illinois Department of Transportation

Office of Highways Project Implementation / Region 2 / District 3
700 East Norris Drive / Ottawa, Illinois 61350-1628

October 10, 2017

Mr. Geoffrey Olson
Transportation Planner
Kankakee County Planning Department
189 E Court Street
Kankakee, IL 60901

Amendment to KATS TIP

Revise: I-57 - North Street Over I-57, 2.0 Miles North of IL 17 in Bradley
Remove: IL 50 - 0.5 Mile North of St. George Road to 0.2 Mile North of I-57 in Bradley

Dear Mr. Olson:

Attached for revision in the KATS FY 2018 TIP is the state's proposal to remove the milling and resurfacing project on IL 50 from 0.5 mile north of St. George Road to 0.2 mile north of I-57 in Bradley and revise the cost of the North Street bridge replacement project scheduled for the November 2017 letting.

Please include these revisions in the upcoming KATS Technical and Policy Committee meetings.

If you have any questions or require further information, please contact Mr. Ryan Lindenmier, Cost and Estimates Engineer, at (815) 434-8568.

Sincerely,

Kevin Marchek, P.E.
Region Two Engineer

A handwritten signature in black ink, appearing to read 'Wayne L. Phillips'.

By: Wayne L. Phillips, P.E.
Program Development Engineer

AMENDED PROJECTS TO FY 2018 TRANSPORTATION IMPROVEMENT PROGRAM
KANKAKEE URBANIZED AREA

PROJECT LOCATION	SCOPE	PHASE	JOB#	FED PROJ#	PPS#	TOTAL COST	FUNDING SOURCES
IL 50: 0.5 Mi N of St George Rd to 0.2 Mi N of I-57 in Bradley	Milling and Resurfacing	Construction	C-93-087-14		3-05046-0030	\$0	\$0 NHPP \$0 State

Project removed from the KATS FY 2018 TIP

PROJECT LOCATION	SCOPE	PHASE	JOB#	FED PROJ#	PPS#	TOTAL COST	FUNDING SOURCES
I-57: Under North St, 2.0 Mi N of IL 17 in Bradley	Bridge Replacement	Construction	C-93-032-09		3-31140-0000	\$5,300,000	\$4,500,000 NHPP \$500,000 State \$300,000 Local

Project was originally programmed at \$5,000,000

I-57 at IL-50 High Tower Light Mast Repair Project Addition



Illinois Department of Transportation

Office of Highways Project Implementation / Region 2 / District 3
700 East Norris Drive / Ottawa, Illinois 61350-1628

October 12, 2017

Mr. Geoffrey Olson
Transportation Planner
Kankakee County Planning Department
189 E. Court Street
Kankakee, IL 60901

Amendment to KATS TIP
Add: I-57-at IL 50 in Bradley

Dear Mr. Olson:

Attached for revision to the KATS FY 2018 TIP is the state's proposal to add a high mast light tower repair project at the interchange of I-57 and IL 50 in Bradley. This improvement is tentatively scheduled for the January 2018 letting.

Please include this revision in the upcoming KATS Technical and Policy Committee meetings.

If you have any questions or require further information, please contact Mr. Ryan Lindenmier, Cost and Estimates Engineer, at (815) 434-8568.

Sincerely,

Kevin Marchek, P.E.
Region Two Engineer

A handwritten signature in black ink, appearing to read 'Wayne L. Phillips'.

By: Wayne L. Phillips, P.E.
Program Development Engineer

AMENDED PROJECT TO FY 2018 TRANSPORTATION IMPROVEMENT PROGRAM
KANKAKEE URBANIZED AREA

PROJECT LOCATION	SCOPE	PHASE	JOB#	FED PROJ#	PPS#	TOTAL COST	FUNDING SOURCES
I-57: At IL 50 in Bradley	High Mast Light Tower Repair	Construction	C-93-039-18	OUFS(035)	0-02080-3001	\$55,000	\$50,000 NHPP \$5,000 State

Project added to the KATS FY 2018 TIP

I-57 at IL-50 High Mast Tower Light Repair AC Status Update

From: Kelso, Tom J [mailto:Tom.Kelso@illinois.gov]
Sent: Friday, December 15, 2017 7:16 AM
To: golson@k3county.net
Subject: AC Notification, MPO, KATS, DISTRICT 3

Federal Project #: ACNHI-0UFS(035)
State Job #: C-93-039-18
TIP #: HIL18001
TIP FY: NA
Location: I-55 AT IL 23 & IL 116 AND I-57 AT IL 50 IN**
Section #: (53-5HB,5HB-3)HL ETC
Contract #:
Obligation #:

This Project is currently in Advanced Construction status due to one of the following conditions:

- At this time, the Illinois Department of Transportation considers specific apportionment or state contract ceiling insufficient to meet project specifications.

The Advanced Construction status of this project must be reflected in your TIP in order to be eligible for federal reimbursement at a later date. Please process an administrative modification to reflect this change in status. Failure to do so may jeopardize future federal funding for this project.

[Click here to confirm.](#)

Your confirmation to this email serves as official communication that your MPO has properly modified the TIP. If you need to submit additional documentation to the Office of Program and Planning, please send a separate email to Susan Stitt at the following address:
Tom.Kelso@illinois.gov.

PLEASE DO NOT ATTACH ANY FILES TO THE EMAIL RESPONSE!

North St. Bridge Over I-57 AC Current Status Update

From: Kelso, Tom J [mailto:Tom.Kelso@illinois.gov]
Sent: Friday, February 02, 2018 7:17 AM
To: golson@k3county.net
Subject: AC Conversion Notification, MPO, KATS, DISTRICT 3

Federal Project #: NHI-BRS-WR9Z(018)
State Job #: C-93-032-09
TIP #: HIL10001
TIP FY: NA00
Location: NORTH ST. OVER I-57, N.OF IL.17
Section #: (46-3)HBR
Contract #: 66885
Obligation #: 0668850
Conversion Federal Fund Type(s):M0E1; Z001
Fund Description(s): NATIONAL HWY PER PLAN EXT; NATL HWY PERF PLAN (FAST)
Amount(s): \$3,440,861.00; \$0.00

This project has been moved from advanced construction to current status in accordance with the following criteria:

- Apportionment or state contract ceiling are sufficient to meet project specifications.
- The project is financially active.

The change in status, advanced construction to current, of this project must be reflected in your TIP. Please process an administrative modification to reflect this change in status. Failure to do so may jeopardize federal funding.

[Click here to confirm.](#)

Your confirmation to this email serves as official communication that your MPO has properly modified the TIP. If you need to submit additional documentation to the Office of Program and Planning, please send a separate email to Susan Stitt at the following address:
Tom.Kelso@illinois.gov.

PLEASE DO NOT ATTACH ANY FILES TO THE EMAIL RESPONSE!

I-57: Microsurfacing Centerline Joint Repair from IL-50 to Will County Line



Illinois Department of Transportation

Office of Highways Project Implementation / Region 2 / District 3
700 East Norris Drive / Ottawa, Illinois 61350-1628

January 3, 2018

Mr. Geoffrey Olson
Transportation Planner
Kankakee County Planning Department
189 E. Court Street
Kankakee, IL 60901

Amendment to KATS TIP
Add: I-57: N of IL 50 Interchange to Will Co Line

Dear Mr. Olson:

Attached for revision to the KATS' FY 2018 TIP is the state's proposal to add a microsurfacing centerline joint repair project on I-57 from north of the IL 50 interchange to the Will County line. This improvement is tentatively scheduled for the March 2018 letting.

Please include this revision in the upcoming KATS Technical and Policy Committee meetings.

If you have any questions or require further information, please contact Mr. Ryan Lindenmier, Cost and Estimates Engineer, at (815) 434-8568.

Sincerely,

Kevin Marchek, P.E.
Region Two Engineer

A handwritten signature in black ink, appearing to read 'Wayne L. Phillips'.

By: Wayne L. Phillips, P.E.
Program Development Engineer

AMENDED PROJECT TO FY 2018 TRANSPORTATION IMPROVEMENT PROGRAM
KANKAKEE URBANIZED AREA

PROJECT LOCATION	SCOPE	PHASE	JOB#	FED PROJ#	PPS#	TOTAL COST	FUNDING SOURCES
I-57: North of IL 50 Interchange to the Will Co Line	Microsurfacing Centerline Joint Repair	Construction	C-93-036-18	0EUU(051)	0-02023-3005	\$588,000	\$529,000 NHPP \$59,000 State

Project added to the KATS FY 2018 TIP

IL-50: Resurfacing from 0.5 mi. North of 5000N Rd to 0.2 mi. North of I-57



Illinois Department of Transportation

Office of Highways Project Implementation / Region 2 / District 3
700 East Norris Drive / Ottawa, Illinois 61350-1628

January 16, 2018

Mr. Geoffrey Olson
Transportation Planner
Kankakee County Planning Department
189 E. Court Street
Kankakee, IL 60901

Amendment to KATS TIP
Add: IL 50-0.5 Mile North of St. George Road to 0.2 Mile North of I-57 in
Bradley

Dear Mr. Olson:

Attached for revision in the KATS FY 2018 TIP is the state's proposal to add a milling and resurfacing project on IL 50 from 0.5 mile north of St. George Road to 0.2 mile north of I-57 in Bradley tentatively scheduled for the April 2018 letting. This project was originally removed from the KATS TIP due to FY 2018 budget cuts.

Please include this revision in the upcoming KATS Technical and Policy Committee meetings.

If you have any questions or require further information, please contact Mr. Ryan Lindenmier, Cost and Estimates Engineer, at (815) 434-8568.

Sincerely,

Kevin Marchek, P.E.
Region Two Engineer

A handwritten signature in black ink, appearing to read 'Wayne L. Phillips'.

By: Wayne L. Phillips, P.E.
Program Development Engineer

AMENDED PROJECT TO FY 2018 TRANSPORTATION IMPROVEMENT PROGRAM
KANKAKEE URBANIZED AREA

PROJECT LOCATION	SCOPE	PHASE	JOB#	FED PROJ#	PPS#	TOTAL COST	FUNDING SOURCES
IL 50: 0.5 miles N of St George Rd to 0.2 miles N of I-57 in Bradley	Milling and Resurfacing	Construction	C-93-087-14	B5IU(364)	3-05046-0030	\$2,400,000	\$1,920,000 NHPP \$480,000 State

Project added to the KATS FY 2018 TIP

IL-50: Resurfacing from 0.5 mi. North of 5000N Rd to 0.2 mi. North of I-57

From: Kelso, Tom J [mailto:Tom.Kelso @ illinois.gov]
Sent: Friday, February 09, 2018 7:16 AM
To: golson @ k3county.net
Subject: AC Notification, MPO, KATS, DISTRICT 3

Federal Project #: ACNHF-B5IU(364)
State Job #: C-93-087-14
TIP #: HIL17012
TIP FY: NA
Location: .7 MI N OF ST GEORGE RD TO LARRY POWER RD
Section #: 140RS-8
Contract #:
Obligation #:

This Project is currently in Advanced Construction status due to one of the following conditions:

- At this time, the Illinois Department of Transportation considers specific apportionment or state contract ceiling insufficient to meet project specifications.

The Advanced Construction status of this project must be reflected in your TIP in order to be eligible for federal reimbursement at a later date. Please process an administrative modification to reflect this change in status. Failure to do so may jeopardize future federal funding for this project.

[Click here to confirm.](#)

Your confirmation to this email serves as official communication that your MPO has properly modified the TIP. If you need to submit additional documentation to the Office of Program and Planning, please send a separate email to Susan Stitt at the following address:

Tom.Kelso @ illinois.gov.

PLEASE DO NOT ATTACH ANY FILES TO THE EMAIL RESPONSE!

I-57 at IL-50 High Mast Tower Light Repair AC Current Status Status Update

From: Kelso, Tom J [mailto:Tom.Kelso @ illinois.gov]
Sent: Friday, March 16, 2018 7:16 AM
To: golson @ k3county.net
Subject: AC Conversion Notification, MPO, KATS, DISTRICT 3

Federal Project #: NHI-0UFS(035)
State Job #: C-93-039-18
TIP #: HIL18001
TIP FY: NA
Location: I-55 AT IL 23 & IL 116 AND I-57 AT IL 50 IN**
Section #: (53-5HB,5HB-3)HL ETC
Contract #: 66H99
Obligation #: 066H990
Conversion Federal Fund Type(s):Z001
Fund Description(s): NATL HWY PERF PLAN (FAST)
Amount(s): \$763,190.00

This project has been moved from advanced construction to current status in accordance with the following criteria:

- Apportionment or state contract ceiling are sufficient to meet project specifications.
- The project is financially active.

The change in status, advanced construction to current, of this project must be reflected in your TIP. Please process an administrative modification to reflect this change in status. Failure to do so may jeopardize federal funding.

[Click here to confirm.](#)

Your confirmation to this email serves as official communication that your MPO has properly modified the TIP. If you need to submit additional documentation to the Office of Program and Planning, please send a separate email to Susan Stitt at the following address:
Tom.Kelso @ illinois.gov.

PLEASE DO NOT ATTACH ANY FILES TO THE EMAIL RESPONSE!

I-57 Microsurfacing from IL-50 Interchange to Will County Line AC Status Update

From: Kelso, Tom J [mailto:Tom.Kelso @ illinois.gov]
Sent: Friday, March 30, 2018 7:16 AM
To: golson @ k3county.net
Subject: AC Notification, MPO, KATS, DISTRICT 3

Federal Project #: ACNHI-0EUU(051)
State Job #: C-93-036-18
TIP #: HIL18002
TIP FY: NA
Location: N OF IL 50 INTCHG TO WILL CO LINE
Section #: D3 MICROSURF JT ETC
Contract #:
Obligation #:

This Project is currently in Advanced Construction status due to one of the following conditions:

- At this time, the Illinois Department of Transportation considers specific apportionment or state contract ceiling insufficient to meet project specifications.

The Advanced Construction status of this project must be reflected in your TIP in order to be eligible for federal reimbursement at a later date. Please process an administrative modification to reflect this change in status. Failure to do so may jeopardize future federal funding for this project.

[Click here to confirm.](#)

Your confirmation to this email serves as official communication that your MPO has properly modified the TIP. If you need to submit additional documentation to the Office of Program and Planning, please send a separate email to Susan Stitt at the following address:

Tom.Kelso @ illinois.gov.

PLEASE DO NOT ATTACH ANY FILES TO THE EMAIL RESPONSE!

Updated and New Projects from IDOT



Illinois Department of Transportation

Office of Highways Project Implementation / Region 2 / District 3
700 East Norris Drive / Ottawa, Illinois 61350-1628

April 5, 2018

Mr. Geoffrey Olson
Transportation Planner
Kankakee County Planning Department
189 E. Court Street
Kankakee, IL 60901

Amendments to KATS TIP

IL 1: IL 17 to North Corporate Limits of St. Anne
IL 50: 0.4 Mile N of 6000N Road to 0.1 Mile N of 2000E Road
I-57: 0.7 Mile N of Iroquois Co Line to S of Kankakee River Bridge

Dear Mr. Olson:

Attached for revision to the KATS' FY 2018 TIP is the state's proposal to add the following three projects: IL 1 from IL 17 to the north corporate limit of St. Anne – proposed scope of work involves milling and resurfacing; IL 50 from 0.4 mile north of 6000N Road to 0.1 mile north of 2000E Road – proposed scope of work involves shoulder widening and rumble strips; I-57 from 0.7 mile north of the Iroquois County line to south of the Kankakee River bridge – proposed scope of work involves intermittent milling and resurfacing.

Please include these additions in the upcoming KATS' Technical and Policy Committee meetings. These projects are tentatively scheduled for the June 15, 2018 letting. As we have recently discussed, to maintain the June 15, 2018 letting goal and secure federal funding authorization for these projects, it will be necessary to schedule a special Policy Committee Meeting or advance the regularly scheduled May 9, 2018 Policy Committee Meeting to no later than May 2, 2018. Please keep us informed of final scheduling, and we apologize for these circumstances with project submittal timing.

If you have any questions or require further information, please contact Mr. Ryan Lindenmier, Cost and Estimates Engineer, at (815) 434-8568.

Sincerely,

Kevin Marchek, P.E.
Region Two Engineer

A handwritten signature in black ink, appearing to read 'Wayne L. Phillips'.

By: Wayne L. Phillips, P.E.
Program Development Engineer

**AMENDMENTS TO THE FY 2018 TRANSPORTATION IMPROVEMENT PROGRAM
KANKAKEE URBANIZED AREA**

PROJECT LOCATION	SCOPE	PHASE	JOB#	FED PROJ#	TIP#	PPS#	TOTAL COST	FUNDING SOURCES
*IL 1: IL 17 to NCL of St Anne	Milling and Resurfacing	Construction	C-93-030-04	0332(092)	HIL-17-022	3-42980-0000	\$2,500,000	\$2,000,000 NHPP \$500,000 State
**IL 50: 0.4 Mi N of 6000N Rd to 0.1 Mi N of 2000E Rd	Shoulder Widening and Rumble Strips	Construction	C-93-008-18	3219(898)	None	3-47470-1802	\$400,000	\$360,000 HSIP \$40,000 State
**I-57: 0.7 Mi N of Iroquois Co Line to S of Kankakee River Bridge	Intermittent Milling and Resurfacing	Construction	C-93-067-18	N5R5(641)	None	3-05746-0110	\$1,600,000	\$1,440,000 NHPP \$160,000 State

*Revised cost and advancement into FY 2018 TIP

**New projects added to the KATS FY 2018 TIP

Note: On May 1, 2018, IDOT District 3 staff requested Project HIL-17-022 (IL-1: IL-17 to NCL of St. Anne) be withdrawn from the amendments presented to the Technical Advisory Committee and Policy Committee on May 2, 2018. The request was made by e-mail and further explained by phone.

I-57: 1.5 mi. S. of US 45/52 to 0.2 mi. N. of River Rd - Cable Barrier New Project



Illinois Department of Transportation

Office of Highways Project Implementation / Region 2 / District 3
700 East Norris Drive / Ottawa, Illinois 61350-1628

April 12, 2018

Mr. Geoffrey Olson
Transportation Planner
Kankakee County Planning Department
189 E. Court Street
Kankakee, IL 60901

Amendment to KATS TIP
Add: I-57 – 1.5 Miles S of US 45/52 to 0.2 Mile N of River Road

Dear Mr. Olson:

Attached for revision in the KATS' FY 2018 TIP is the state's proposal to add a high tension cable median rail project on I-57 from 1.5 miles south of US 45/52 to 0.2 mile north of River Road, tentatively scheduled for the June 2018 letting.

Please include this revision in the upcoming KATS' Technical and Policy Committee Meetings.

If you have any questions or require further information, please contact Mr. Ryan Lindenmier, Cost and Estimates Engineer, at (815) 434-8568.

Sincerely,

Kevin Marchek, P.E.
Region Two Engineer

A handwritten signature in black ink, appearing to read 'Wayne L. Phillips'.

By: Wayne L. Phillips, P.E.
Program Development Engineer

AMENDMENT TO THE FY 2018 TRANSPORTATION IMPROVEMENT PROGRAM
KANKAKEE URBANIZED AREA

PROJECT LOCATION	SCOPE	PHASE	JOB#	FED PROJ#	TIP#	PPS#	TOTAL COST	FUNDING SOURCES
I-57: 1.5 Mi S of US 45/52 to 0.2 Mi N of River Rd	High Tension Cable Median Rail	Construction	C-93-051-18	00J5(453)	None	3-47470-1809	\$625,000	\$563,000 HSIP \$62,000 State

New project added to the KATS FY 2018 TIP

IL-50: Shoulder Widening & Rumble Strips Advance Construction Update

From: Kelso, Tom J [mailto:Tom.Kelso @ illinois.gov]
Sent: Friday, May 04, 2018 7:16 AM
To: golson @ k3county.net
Subject: AC Notification, MPO, KATS, DISTRICT 3

Federal Project #: ACHSIP-32I9(898)
State Job #: C-93-008-18
TIP #: HIL18003
TIP FY: NA
Location: 0.4 MI N OF 6000 N RD TO 0.1 MI N OF 2000 E RD
Section #: (140)SFY
Contract #:
Obligation #:

This Project is currently in Advanced Construction status due to one of the following conditions:

- At this time, the Illinois Department of Transportation considers specific apportionment or state contract ceiling insufficient to meet project specifications.

The Advanced Construction status of this project must be reflected in your TIP in order to be eligible for federal reimbursement at a later date. Please process an administrative modification to reflect this change in status. Failure to do so may jeopardize future federal funding for this project.

[Click here to confirm.](#)

Your confirmation to this email serves as official communication that your MPO has properly modified the TIP. If you need to submit additional documentation to the Office of Program and Planning, please send a separate email to Susan Stitt at the following address:
Tom.Kelso @ illinois.gov.

PLEASE DO NOT ATTACH ANY FILES TO THE EMAIL RESPONSE!

IL-1: IL-17 to St. Anne Milling and Resurfacing Advance Construction Update

From: Kelso, Tom J [mailto:Tom.Kelso @ illinois.gov]
Sent: Friday, May 04, 2018 7:16 AM
To: golson @ k3county.net
Subject: AC Notification, MPO, KATS, DISTRICT 3

Federal Project #: NHF-0332(092)
State Job #: C-93-030-04
TIP #: HIL17022
TIP FY: NA00
Location: IL.1 @ IL.17 TO ST. ANNE
Section #: (1R-1)RS-2&(K-15 ETC
Contract #:
Obligation #:

This Project is currently in Advanced Construction status due to one of the following conditions:

- At this time, the Illinois Department of Transportation considers specific apportionment or state contract ceiling insufficient to meet project specifications.

The Advanced Construction status of this project must be reflected in your TIP in order to be eligible for federal reimbursement at a later date. Please process an administrative modification to reflect this change in status. Failure to do so may jeopardize future federal funding for this project.

[Click here to confirm.](#)

Your confirmation to this email serves as official communication that your MPO has properly modified the TIP. If you need to submit additional documentation to the Office of Program and Planning, please send a separate email to Susan Stitt at the following address:
Tom.Kelso @ illinois.gov.

PLEASE DO NOT ATTACH ANY FILES TO THE EMAIL RESPONSE!

I-57: High Tension Cable Median Rail Advance Construction Update

From: Kelso, Tom J [mailto:Tom.Kelso @ illinois.gov]
Sent: Friday, May 04, 2018 7:16 AM
To: golson @ k3county.net
Subject: AC Notification, MPO, KATS, DISTRICT 3

Federal Project #: ACHSIP-00J5(453)
State Job #: C-93-051-18
TIP #: HIL18005
TIP FY: NA
Location: 1.5 MILES S OF US 45/52 TO .2 MI N OF RIVER RD
Section #: (46-3),4)SFY,CBL
Contract #:
Obligation #:

This Project is currently in Advanced Construction status due to one of the following conditions:

- At this time, the Illinois Department of Transportation considers specific apportionment or state contract ceiling insufficient to meet project specifications.

The Advanced Construction status of this project must be reflected in your TIP in order to be eligible for federal reimbursement at a later date. Please process an administrative modification to reflect this change in status. Failure to do so may jeopardize future federal funding for this project.

[Click here to confirm.](#)

Your confirmation to this email serves as official communication that your MPO has properly modified the TIP. If you need to submit additional documentation to the Office of Program and Planning, please send a separate email to Susan Stitt at the following address:

Tom.Kelso @ illinois.gov.

PLEASE DO NOT ATTACH ANY FILES TO THE EMAIL RESPONSE!

I-57: Iroquois Co Line to Kankakee River Bridge Advance Construction Update

From: Kelso, Tom J [mailto:Tom.Kelso @ illinois.gov]
Sent: Friday, May 25, 2018 7:16 AM
To: golson @ k3county.net
Subject: AC Notification, MPO, KATS, DISTRICT 3

Federal Project #: ACNHI-N5R5(641)
State Job #: C-93-067-18
TIP #: HIL18004
TIP FY: NA
Location: .7 MI N OF IROQUOIS CO LNE TO S OF KANKAKEE RVR BR
Section #: D3 INTMTNT RS 2018-3
Contract #:
Obligation #:

This Project is currently in Advanced Construction status due to one of the following conditions:

- At this time, the Illinois Department of Transportation considers specific apportionment or state contract ceiling insufficient to meet project specifications.

The Advanced Construction status of this project must be reflected in your TIP in order to be eligible for federal reimbursement at a later date. Please process an administrative modification to reflect this change in status. Failure to do so may jeopardize future federal funding for this project.

[Click here to confirm.](#)

Your confirmation to this email serves as official communication that your MPO has properly modified the TIP. If you need to submit additional documentation to the Office of Program and Planning, please send a separate email to Susan Stitt at the following address:

Tom.Kelso @ illinois.gov.

PLEASE DO NOT ATTACH ANY FILES TO THE EMAIL RESPONSE!

Section IX: Public Notification

RECEIVED

JUN 14 2017

KANKAKEE COUNTY
BUILDING DIVISION

**PUBLIC NOTICE FOR DRAFT
FY 2018 TRANSPORTATION
IMPROVEMENT PROGRAM**

The Kankakee Area Transportation Study has developed a DRAFT FY 2018 Transportation Improvement Program (TIP) for the area, which lists highway and transit projects for the next four (4) years which utilize Federal and State funding.

This document is now in a public participation phase, in which public comment is encouraged. The document is now available to view on the Kankakee County Planning Department web site: <http://planning.k3county.net>.

Copies of the document are available for inspection in the office or through special arrangements for purchase or loan. Written comments are encouraged and will be presented to the Policy Committee at their June 28, 2017 meeting. Please stop

in any time Monday through Friday from 9:00 AM to 12:30 PM, and 1:30 PM to 4:00 PM, at the offices of the Kankakee County Planning Department, 189 E. Court Street, Kankakee, Illinois 60901 or call (815) 937-2540.

There will be a public hearing during the Kankakee County Regional Planning Commission Committee meeting on June 1, 2017 at 10:30 AM, in the 2nd Floor Conference Room of the Kankakee County Administration Building, 189 E. Court Street, Kankakee, Illinois 60901.

NOTE: The public involvement activities and time established for public review and comment on the TIP will satisfy the Program of Projects (POP) requirements of the Urbanized Area formula Grant Program (49 USC Section 5307) for FTA grantee River Valley METRO Mass Transit District.

KANKAKEE COUNTY PLANNING DEPARTMENT

PUBLISHER'S CERTIFICATE

I, the undersigned, do hereby certify that I am an agent of the Kankakee Daily Journal Company, L.L.C., duly authorized to make this certificate on its behalf and I do further certify that the Kankakee Daily Journal Company, L.L.C. is a limited liability company organized under the laws of the State of Delaware and that said limited liability company has its offices and place of business in the City of Kankakee, Kankakee County, Illinois, and that it is the owner and publisher of The Daily Journal, printed, published, and distributed in and from the City of Kankakee in the State of Illinois, that the Daily Journal is a newspaper as hereinafter defined: which consists of not less than 4 pages of printed matter and contains at least 130 square inches of printed matter per page; and which is printed through the use of one of the conventional and generally recognized printing processes such as offset; and which annually averages at least 25 percent news content per issue; and which publishes miscellaneous reading matter, legal or other notices and announcements, and news and information concerning current happenings and passing events of political, social, religious, commercial, financial or legal nature, and advertisements or bulletins; and which has been continuously published at regular intervals of at least once each week with a minimum of 50 issues per year, for at least one year prior to the first publication of the notice certified to herein.

I do further certify that as such authorized agent of the said Kankakee Daily Journal Company, L.L.C. that the matter or notice, a true copy of which is hereto attached, relating to the matter of:

Public Notice

was published in said paper, during One (1) days, to-wit:

Once on May 27, 2017

Once on

Once on

Once on

Once on

GIVEN under my hand and the corporate seal of said Kankakee Daily Journal Company, L.L.C. this 9th day of June, A.D. 2017.

KANKAKEE DAILY JOURNAL COMPANY, L.L.C.
Publishers of The Daily Journal

By

Kevin Padden

(SEAL)

Agent of the

KANKAKEE DAILY JOURNAL COMPANY, L.L.C.

Printer's Fees: \$162.84

Paid _____, 20 ____

By _____

PUBLISHER'S CERTIFICATE

I, the undersigned, do hereby certify that I am an agent of the Kankakee Daily Journal Company, L.L.C., duly authorized to make this certificate on its behalf and I do further certify that the Kankakee Daily Journal Company, L.L.C. is a limited liability company organized under the laws of the State of Delaware and that said limited liability company has its offices and place of business in the City of Kankakee, Kankakee County, Illinois, and that it is the owner and publisher of The Daily Journal, printed, published, and distributed in and from the City of Kankakee in the State of Illinois, that the Daily Journal is a newspaper as hereinafter defined: which consists of not less than 4 pages of printed matter and contains at least 130 square inches of printed matter per page; and which is printed through the use of one of the conventional and generally recognized printing processes such as offset; and which annually averages at least 25 percent news content per issue; and which publishes miscellaneous reading matter, legal or other notices and announcements, and news and information concerning current happenings and passing events of political, social, religious, commercial, financial or legal nature, and advertisements or bulletins; and which has been continuously published at regular intervals of at least once each week with a minimum of 50 issues per year, for at least one year prior to the first publication of the notice certified to herein.

I do further certify that as such authorized agent of the said Kankakee Daily Journal Company, L.L.C. that the matter or notice, a true copy of which is hereto attached, relating to the matter of:

Kankakee Area Transportation Study Meetings

was published in said paper, during One (1) days, to-wit:

Once on August 3, 2017

Once on

Once on

Once on

Once on

GIVEN under my hand and the corporate seal of said Kankakee Daily Journal Company, L.L.C. this 8th day of August, A.D. 2017.

KANKAKEE DAILY JOURNAL COMPANY, L.L.C.
Publishers of The Daily Journal

By *Kevin Rader* (SEAL)

Agent of the
KANKAKEE DAILY JOURNAL COMPANY, L.L.C.

Printer's Fees: \$66.96

Paid _____, 20 ____

By _____

KANKAKEE AREA TRANSPORTATION STUDY MEETINGS

STATE OF ILLINOIS
COUNTY OF KANKAKEE

PUBLIC NOTICE is hereby given to all concerned in Kankakee County, Illinois, that public meetings will be held on Wednesday, August 30, 2017 at the Kankakee County Administration Building, 4th floor Board Room, 189 E. Court Street, Kankakee, Illinois, 60901.

The Technical Advisory Committee and Policy Committee of the Kankakee Area Transportation Study will meet at 3:00 PM. Public comment will be solicited at each meeting. All interested persons are invited to attend said meetings.

KANKAKEE COUNTY
PLANNING DEPARTMENT

RECEIVED

AUG 10 2017

KANKAKEE COUNTY
PLANNING DEPT.

Section X: Advance Construction Status Listing

TIP Page Number	TIP Project, TIP Number, Advance Construction Number	Date Identified as Advance Construction	Date Changed to Current Status
FY 2015 TIP Page III-7	Manteno: Maple St. from Third St. to Park Street HMA-13-021 P-93-035-13	2/28/2014 See FY 2015 TIP Page VIII-41	12/12/2014 See FY 2015 Page VIII-50
	C-93-035-13	2/28/2014 See FY 2015 TIP Page VIII-51	2/5/2016 See FY 2016 Page VIII-45
FY 2015 TIP Page III-7	Bourbonnais Pkwy. (6000N Rd) from U.S.45/52 to Stonebridge Blvd. HBO-10-001 C-93-108-09	4/25/2014 See FY 2015 TIP Page VIII-49	8/7/2015 See FY 2016 Page VIII-30
FY 2015 TIP Page IV-3	I-57 @ 6000N Rd (Bourbonnais Pkwy.) HIL-10-003 C-93-162-09	03/21/2014 See FY 2015 TIP Page VIII-42	4/2/2016 See FY 2016 Page VIII-41
FY 2015 TIP Page III-7	I-57 @ 6000N Rd (Bourbonnais Pkwy.) Bourbonnais Local Portion HBO-10-001 C-93-162-09	03/21/2014 See FY 2015 TIP Page VIII-42	8/7/2015 See FY 2016 Page VIII-40
FY 2015 TIP Page V-4	Riverfront Trail Phase 2B from Gregg St. to Wall St. at N.S. Railroad BJA-11-001 C-93-073-15	4/24/2015 See FY 2015 TIP Page VIII-54	5/6/2016 See FY 2016 Page VIII-44
FY 2015 TIP Page V-2	IL-50 from Armour Rd. to Northfield Square Mall South Entrance BBR-11-001 C-93-012-13	3/13/2015 See FY 2016 Page VIII-31	8/7/2015 See FY 2016 Page VIII-32

TIP Page Number	TIP Project, TIP Number, Advance Construction Number	Date Identified as Advance Construction	Date Changed to Current Status
FY 2014 TIP Page III-7	Circuitry upgrade of at-grade crossing at Main Ave & N.S. Railroad (Kankakee) HKA-14-001 C-93-012-13	1/31/2014 See FY 2014 TIP Page VII-57	9/4/2015 See FY 2016 Page VIII-32
FY 2016 TIP Page IV-5	Improve crossing @ IL-50 & K.B.S. Railroad, upgrade circuitry, lights, pavement work HIL-16-003 C-93-015-16	1/15/2016 See FY 2016 Page VIII-36	11/4/2016 Page VIII-38
FY 2016 TIP Page IV-5	I-57: Intermittent cold milling and resurfacing HIL-16-004 C-93-068-16	04/08/2016 See FY 2016 Page VIII-43	8/12/2016 See FY 2017 Page VIII-32
FY 2017 TIP Page IV-6	U.S. 45/52: St. George Rd to Manteno-Deselm Rd, Milling & Resurfacing HIL-17-011 C-93-057-11	5/12/2017 See FY 2017 Page VIII-43	5/19/2017 See FY 2017 Page VIII-
FY 2017 TIP Page III-10	County Hwy 58 (2000W Rd): Otto Rd to CH 37), Resurfacing HKC-17-001 C-93-048-16	05/12/2017 See FY 2017 Page VIII-44	05/19/2017 See FY 2017 Page VIII-46
FY 2017 TIP Page IV-6	IL:-50: Sixth St (Manteno) to Will County Line, Milling and Resurfacing HIL-16-011 C-93-055-11	05/12/2017 See FY 2017 Page VIII-45	10/13/2017 Page VIII-26
Page IV-4	I-57: Under North Street, 2 Miles north of IL-17 in Bradley HIL-10-001 C-93-032-09	09/01/2017 Page VIII-25	2/2/2018 Page VIII-33

TIP Page Number	TIP Project, TIP Number, Advance Construction Number	Date Identified as Advance Construction	Date Changed to Current Status
Page IV-4	High Mast Light Tower Repair HIL-18-001 C-93-039-18	12/15/2017 Page VIII-32	3/16/2018 Page VIII-39
Page IV-5	IL-50: 0.5 miles N of St. George Rd to 0.2 miles north of I-57 in Bradley HIL-17-012 C-93-087-14	2/9/2018 Page VIII-38	
Page IV-5	I-57 from IL-50 interchange to Will County Line for microsurfacing centerline... HIL-18-002 C-93-036-18	3/30/2018 Page VIII-38	
Page IV-5	IL-50 from 0.4 mi N of 6000N Rd to 0.1 ni N of 2000E Rd for Shoulder Widening & Rumble Strips HIL-18-003 C-93-008-18	5/4/2018 Page VIII-45	
Page IV-5	IL-1 from IL-17 to northern Corporate Limits of St. Anne for Milling and Resurfacing HIL-17-022 C-93-030-04	5/4/2018 Page VIII-46	
Page IV-5	I-57 from IL-50 interchange to Will County Line for microsurfacing centerline... HIL-18-005 C-93-051-18	5/4/2018 Page VIII-47	
Page IV-5	I-57 from 0.7 mi. north of Iroquois County Line to South of Kankakee River Bridge HIL-18-004 C-93-067-18	5/25/2018 Page VIII-48	

KANKAKEE AREA

TRANSPORTATION

STUDY

TITLE VI

NON-DISCRIMINATION

PROGRAM

2017

Approved by the Policy Committee
June 28, 2017

189 E. Court St., Room 201
Kankakee, IL 60901
Phone: (815) 937-2940 Fax: (815) 937-2974
Web Site: <http://planning.k3county.net>

Table of Contents

Table of Contents	0
INTRODUCTION	2
General Requirements of the Title VI of the U.S. Civil Rights Act	2
AGENCY BACKGROUND.....	3
KATS Organizational Structure.....	3
KATS Policy Committee	4
KATS Technical Committee.....	4
KATS Staff Structure.....	4
SUMMARY OF KATS TITLE VI COMPLIANCE	5
PUBLIC INVOLVEMENT PLAN.....	5
TITLE VI COMPLAINT FORM.....	7
Title VI Non-Discrimination Complaint Form Kankakee Area Transportation Study	7
Title VI Non-Discrimination Complaint Form Kankakee Area Transportation Study	8
POPULATION CHARACTERISTICS	9
Figure 1-A. Urbanized Area Population Distribution by Race/Ethnic Group.....	9
Figure 1-B. Outside the Urbanized Area Population Distribution by Race/Ethnic Group.....	9
Figure 1-C. Kankakee County Population Distribution by Race/Ethnic Group.....	10
Figure 2. Median Household Income in the Past 12 Months (in 2012 Inflation-Adjusted Dollars) by Race/Ethnic Group	10
Figure 3. Limited English Proficiency in the Urbanized Area - Language Spoken at Home	11
Map 1. Population per Acre by Census Block.....	13
Map 2. Median Household Income by Census Tract.....	14
Map 3. Percent Minority Population by Census Tract.....	15
Map 4. Percent Hispanic Population by Census Tract.....	16
Map 5. Percent Limited English Proficiency by Census Tract.....	17

INTRODUCTION

The Federal Transit Authority (FTA) has set forth requirements in the FTA Circular C4702.1B, for compliance with Title VI provisions of the Civil Rights Act of 1964.

The purpose of FTA Circular C4702.1B is to provide recipients of Federal Transit Administration financial assistance with guidance and instructions necessary to carry out U.S. Department of Transportation (USDOT) Title VI regulations (49 CFR part 21) and to integrate into their programs and activities considerations expressed in the USDOT's Policy Guidance Concerning Recipient's Responsibilities to Limited English Proficient ("LEP") Persons (70FR 74087, December 14, 2005).

Title VI of the Civil Rights Act (42 U.S.C. 2000-1) states that "No person in the United States shall, on the grounds of race, color, or national origin, be excluded from participation in, be denied the benefits of, or be subjected to discrimination under any program, or activity receiving Federal financial assistance."

The Executive Order on Environmental Justice further amplifies Title VI by providing that "each Federal agency shall make achieving environmental justice part of its mission by identifying and addressing, as appropriate, disproportionately high and adverse human health or environmental effects of its programs, policies, and activities on minority populations and low-income populations."

Kankakee Area Transportation Study (KATS) is a recipient of FTA and Federal Highway Administration (FHWA) planning funds via the Illinois Department of Transportation (IDOT). These funds are used to complete Metropolitan Planning Organization (MPO) related transportation planning elements. These elements include the Unified Work Program (UWP), the Transportation Improvement Program (TIP), and the Long-Range Transportation Plan (LRP).

General Requirements of the Title VI of the U.S. Civil Rights Act

According to FTA regulations, all applicants applying for assistance under the FTA activities must give a concise descriptions of the following or lack thereof:

1. Any lawsuits or complaints alleging discrimination on the basis of race, color, or national origin filed against the applicant within the past year together with a statement of status of outcome of each complaint or lawsuit.
 - a. There have been no lawsuits or complaints naming KATS that allege discrimination on the basis of race, color, national origin with respect to service or transit related benefits.
 - b. There have been no Title VI complaints with KATS in the last three years.
 - c. There were no facility impact analyses for construction projects funded by the FTA within the past three years.
2. Any pending application by the applicant to any Federal agency other than FTA.
 - a. There are no pending applications to any Federal agency other than FTA.
3. Any civil rights compliance review performed or being performed on the applicant by any local, state, or Federal agency during the two-year period before the applicant together with a statement of the status or outcome of such reviews.
 - a. There have been no Civil Rights compliance reviews in the last three years.

4. The manner in which Title VI will be enforced by the grantee in regard to contractors. Each contract with KATS shall include the following (or similar) statement in the contract agreement:

“During the performance of the contract, the Contractor shall comply with the provision of Title VI of the Federal Civil Rights Act of 1964. A copy of said provisions is attached hereto, and by this reference, is made a part of this Contract. The Contractor shall insert a similar provision in all subcontracts for services covered by this Contract.”

In addition, should any complaints arise alleging noncompliance with Title VI, KATS will take the appropriate and required legal action.

AGENCY BACKGROUND

In 1962, Congress approved the Federal-Aid Highway Act. This required that in urbanized areas, programs for Federal-Aid Highway projects approved after July 1, 1965 must be based on a “Continuing and comprehensive transportation planning process carried on cooperatively by states and local communities.” The authority for transportation planning in the Kankakee Metropolitan Area lies in the Metropolitan Planning Organization (MPO), which includes all local officials. The MPO consists of the local and state officials for the area, meeting on a regular basis, to discuss the performance of transportation planning for the area.

By Federal law, when an urban area reaches the 50,000 population level, a Metropolitan Planning Organization is required to exist for that area. This level of population was reached in the 1980 Census for the Kankakee Urbanized Area, and the Kankakee Area Transportation Study (KATS) was created in 1983 to meet the requirements of that law.

The current members of KATS are the City of Kankakee, the Villages of Aroma Park, Bourbonnais, Bradley, and Manteno, Kankakee County, the Illinois Department of Transportation, the Kankakee Valley Airport Authority, and the River Valley METRO Mass Transit District.

KATS Organizational Structure

KATS is governed by a Policy Committee of elected and appointed members, and is advised by a Technical Advisory Committee which is made up of technical personnel from the seven member agencies. The MPO committees meet on a regular basis to discuss current progress and future needs in transportation planning.

KATS Policy Committee

The KATS Policy Committee consists of local elected and appointed officials of those agencies that have a primary interest in transportation. Each Member is expected to reflect the official position of his or her constituent agency and/or the public interests they represent. The Policy Committee members are:

- President, Village of Aroma Park (elected)
- President, Village of Bourbonnais (elected)
- President, Village of Bradley (elected)
- Regional Engineer, IDOT (appointed)
- Mayor, City of Kankakee (elected)
- Chairman, Kankakee County (elected)
- Chairman, Kankakee Valley Airport Authority (appointed)
- President, Village of Manteno (elected)
- Managing Director, River Valley METRO Mass Transit District (appointed)

This committee assumes the decision-making authority for KATS and establishes policies that guide and form the transportation planning process. The committee has a variety of responsibilities, which range from approving the annual Transportation Improvement Program (TIP) to helping establish the metropolitan planning boundary of the study area.

KATS Technical Committee

The KATS Technical Committee consists of technical personnel from the nine local participating agencies. It makes recommendations concerning transportation-related issues to the Policy Committee for their approval. The Technical Committee members are:

- Village Engineer, Village of Aroma Park
- Village Engineer, Village of Bourbonnais
- Village Engineer, Village of Bradley
- Urban Planner, IDOT, District 3
- City Engineer, City of Kankakee
- County Engineer, Kankakee County
- Manager, Kankakee Valley Airport Authority
- Village Engineer, Village of Manteno
- Managing Director, River Valley METRO Mass Transit District

KATS Staff Structure

KATS staff performs the daily operations of the agency, with technical knowledge in transportation systems planning and other related areas. The staff, in conjunction with KATS member agencies, collect, analyze, and evaluate transportation data to determine the transportation system requirements of the MPO. They also prepare materials for the Technical and Policy Committee meetings, as well as any other meetings and subcommittees. KATS Staff

participate in all KATS meetings and provide technical input as needed. They also represent their agency at other meetings of importance to the planning activities in the region. The KATS Staff consists of:

- Executive Director
- Office Manager
- Transportation Program Manager
- Transportation Planner
- Transportation Technical Assistant
- Graphical Support
- GIS Technician
- Secretarial Support

SUMMARY OF KATS TITLE VI COMPLIANCE

KATS has collected demographic data on race, ethnicity, minority groups, income level, and language spoken at home or participants and beneficiaries of federally funded programs through Census data, public opinion surveys, and self-identification on questionnaires. KATS uses this in transportation planning for the following reasons:

- To determine any adverse impacts or benefits of potential projects on minority and low income neighborhoods.
- To ensure equality in evaluating project applications submitted for inclusion in the Long-Range Transportation Plan and the Transportation Improvement Program.
- To develop public outreach strategies.

The data collected are reviewed to ensure that KATS continues to meet the requirements of the Title VI Program.

PUBLIC INVOLVEMENT PLAN

The intent of the Kankakee Area Transportation Study Participation Plan is to provide a process for meaningful public input into transportation decision-making. This process includes offering reasonable opportunities for the public to be informed and involved in the development of transportation plans and programs in the metropolitan area. Proactive outreach to educate and inform the public about transportation issues and options, and to elicit input from the public on transportation issues, is integral to the process.

KATS Public Participation Plan can be read in full in the KATS Transportation Improvement Program. Below are some of the key points of the Plan:

- Public notification will be provided for no fewer than 15 days nor more than 30 days in advance of consideration of action by the Policy Committee on proposed Long-Range Transportation Plan (LRP) updates and Transportation Improvement Program (TIP) amendments. Amendments to these planning documents will require a minimum of 7 days public notification prior to approval.
- A meeting notice will be provided by mail to local news media one week in advance of each regular Technical Advisory meeting and Policy Committee meeting. Reasonable

access to available information about MPO sponsored transportation studies in the metropolitan area will also be provided.

- Public information related to transportation plans, programs, and meeting notices of KATS will be provided electronically, online at planning.k3county.net, including draft and final versions of the Participation Plan. The website will also provide meeting agendas and minutes, information on the purpose, programs, and structure of KATS, information on MPO planning projects and studies, and contact information for MPO Staff.
- Public meetings sponsored by KATS will be held at convenient locations and times. A citizen information period will be provided during each regular MPO meeting.
- Public input received during the development of the LRP and TIP documents will be given consideration by the MPO. Significant input will be reported to the Technical Advisory Committee and the Policy Committee.
- Outreach efforts seeking input on the LRP and TIP documents from low income and minority households traditionally underserved by existing transportation systems will be continued and documented. All public participation activities of KATS shall be conducted to permit involvement by persons with disabilities and by persons with limited English proficiency (by special arrangement).
- The MPO website, planning.k3county.net will be advertised in the local daily newspaper of greatest circulation at least one time per year, with instructions detailing how to use the website, and instructions on how to give a comment about the subjects open for public comment.
- The KATS process for public review, participation and comment on the TIP serves as the public participation process for the River Valley METRO Mass Transit District Program of Projects.

TITLE VI COMPLAINT FORM

Title VI Non-Discrimination Complaint Form Kankakee Area Transportation Study

Kankakee Area Transportation Study (KATS) is committed to ensuring that no person is excluded from participation in or denied the benefits it's services on the basis of race, color, or national origin, as provided by Title VI of the Civil Rights Act of 1964, as amended. Title VI complains must be filed within 180 days from the date of the alleged discrimination. To file a complaint this completed form must be returned to Kankakee Area Transportation Study, 189 E. Court Street, Kankakee, IL 60901. Faxed or e-mailed forms are not accepted. Hand delivery is recommended to ensure that the complaint is received and filed within the statutory deadline.

Section 1

Your Name: _____ Phone: _____

Street Address: _____

City, State, & Zip Code: _____

Section 2

Are you filing this complaint on your own behalf? ☐ Yes ☐ No

If you answered "No" to question 1, please describe your relationship to the person (complainant) for whom you are filing and why you are filing for a third party.

Have you obtained permission from the aggrieved party (complainant) to file this complaint on his or her behalf? ☐ Yes ☐ No

Section 3

Have you previously filed a Title VI complaint with Kankakee Area Transportation Study?

☐ Yes ☐ No

Have you filed this complaint with any other federal, state, or local agencies?

☐ Yes ☐ No

Agency: _____ Contact Name: _____

Street Address, City, State, Zip Code: _____

Agency: _____ Contact Name: _____

Street Address, City, State, Zip Code: _____

Title VI Non-Discrimination Complaint Form Kankakee Area Transportation Study
Page 2

Section 4

Which of the following best describes the reason for the alleged discrimination of this complaint?

☐ Race

Date of Incident: _____

☐ Color

☐ National Origin

Please describe the alleged incident and how you feel you were discriminated against, including how others may have been treated differently than you. Provide the names and titles of person(s) who allegedly discriminated against you. If you require additional space or have additional written material pertaining to your complaint, please attach to this form.

Section 5

I affirm that I have read the above charge and that it is true to the best of my knowledge, information, and belief.

Complainant's Signature: _____ Date: _____

Print or Type Name of Complainant: _____

For Office Use Only

Date Received: _____

Received by: _____

POPULATION CHARACTERISTICS

This section describes the characteristics of the Kankakee Urbanized Area as delineated by the U.S. Census Bureau. Below, Figure 1-A shows the distribution of race and ethnicity in the urbanized area. Figure 1-B shows the same type of data, but for the rest of Kankakee County, outside the urbanized area. Figure 1-C shows the data with the population totals for each group with the percentages inside and outside the urbanized area. Seventy-two percent of the total population of Kankakee County resides within the urbanized area.

Figure 1-A. Urbanized Area Population Distribution by Race/Ethnic Group

	Urbanized Area	% of Urbanized Area
Total Population	81,926	100%
Non-Hispanic or Latino	73,695	90%
Hispanic or Latino	8,231	10%
One Race	80,010	98%
White	61,096	75%
Black or African American	14,192	17%
Asian	884	1%
American Indian or Native Alaskan	204	0%
Hawaiian or Pacific Islander	21	0%
Other	3,613	4%
Two or More Races	1,916	2%

Source: 2010 Census, U.S. Census Bureau.

Figure 1-B. Outside the Urbanized Area Population Distribution by Race/Ethnic Group

	Kankakee County	% of Total
County Population (Outside MPO)	31,523	100%
Non-Hispanic or Latino	29,587	94%
Hispanic or Latino	1,936	6%
One Race	31,037	98%
White	26,890	85%
Black or African American	2,995	10%
Asian	168	1%
American Indian or Native Alaskan	82	0%
Hawaiian or Pacific Islander	13	0%
Other	889	3%
Two or More Races	486	2%

Source: 2010 Census, U.S. Census Bureau.

Figure 1-C. Kankakee County Population Distribution by Race/Ethnic Group

	Kankakee County Total	% Inside Urbanized Area	% Outside Urbanized Area	Total %
Total Population	113,449	72%	28%	100%
Non-Hispanic or Latino	103,282	71%	29%	100%
Hispanic or Latino	10,167	81%	19%	100%
One Race	111,047	72%	28%	100%
White	87,986	69%	31%	100%
Black or African American	17,187	83%	17%	100%
Asian	1,052	84%	16%	100%
American Indian or Native Alaskan	286	71%	29%	100%
Hawaiian or Pacific Islander	34	62%	38%	100%
Other	4,502	80%	20%	100%
Two or More Races	2,402	80%	20%	100%

Source: 2010 Census, U.S. Census Bureau.

Figure 2 shows the distribution of median household income for the urbanized area. The race and ethnicity for each group is based on the head of household and not necessarily representative of all those within the household. Both American Indian or Native Alaskan and Native Hawaiian or Pacific Island have a very high margin of error associated with the estimated median income.

Figure 2. Median Household Income in the Past 12 Months (in 2012 Inflation-Adjusted Dollars) by Race/Ethnic Group

Race/Ethnicity of Householder	Median Income	Margin of Error
Total Population (Urbanized Area)	\$47,415	\$1,889
White	\$53,892	\$2,385
Black or African American	\$26,501	\$3,315
American Indian or Native Alaskan	\$7,381	\$44,545
Asian	\$80,100	\$5,835
Native Hawaiian or Pacific Islander	\$170,536	\$141,877
Other (One Race)	\$31,250	\$10,271
Two or More Races	\$48,092	\$11,810
White, Non Hispanic	\$54,052	\$2,346
Hispanic or Latino	\$40,698	\$9,318

Source: 2012 American Community Survey 5-year Estimates (2008-2012)

Figure 3 shows the breakdown of languages spoken at home within the urbanized area. This data is based on persons age 5 and over. Over 90 percent of individuals only speak English and more than half of those who speak a language other than English at home, speak English “Very well.”

Figure 3. Limited English Proficiency in the Urbanized Area - Language Spoken at Home

Language Spoken at Home	Percent
Total Population	100%
Speak English "Very Well"	96.3%
Speak English Less Than "Very Well"	3.7%
Speak English Only	91.2%
Speak a Language Other Than English	8.8%
Speak English "Very Well"	57.8%
Speak English Less Than "Very Well"	42.2%
Speak Spanish	7.0%
Speak English "Very Well"	51.6%
Speak English Less Than "Very Well"	48.4%
Speak Other Indo-European Languages	1.3%
Speak English "Very Well"	86.2%
Speak English Less Than "Very Well"	13.8%
Speak Asian and Pacific Languages	0.4%
Speak English "Very Well"	65.9%
Speak English Less Than "Very Well"	34.1%
Other	0.1%
Speak English "Very Well"	79.3%
Speak English Less Than "Very Well"	20.7%

Source: 2012 American Community Survey 5-year Estimates (2008-2012)

The following maps show the distribution of population in the region with transit routes and transfer centers for River Valley METRO Mass Transit District (METRO). Map 1 on page 14 shows the density of total population by census block, normalized by acreage. The highest density of people is 54.13 people per acre. The lowest is less than 2.9 people per acre. The block boundaries and population counts are from the 2010 Census. This map shows a representation of where people in the area are living in relation to the METRO routes. The routes have provide good coverage in relation to where people are living.

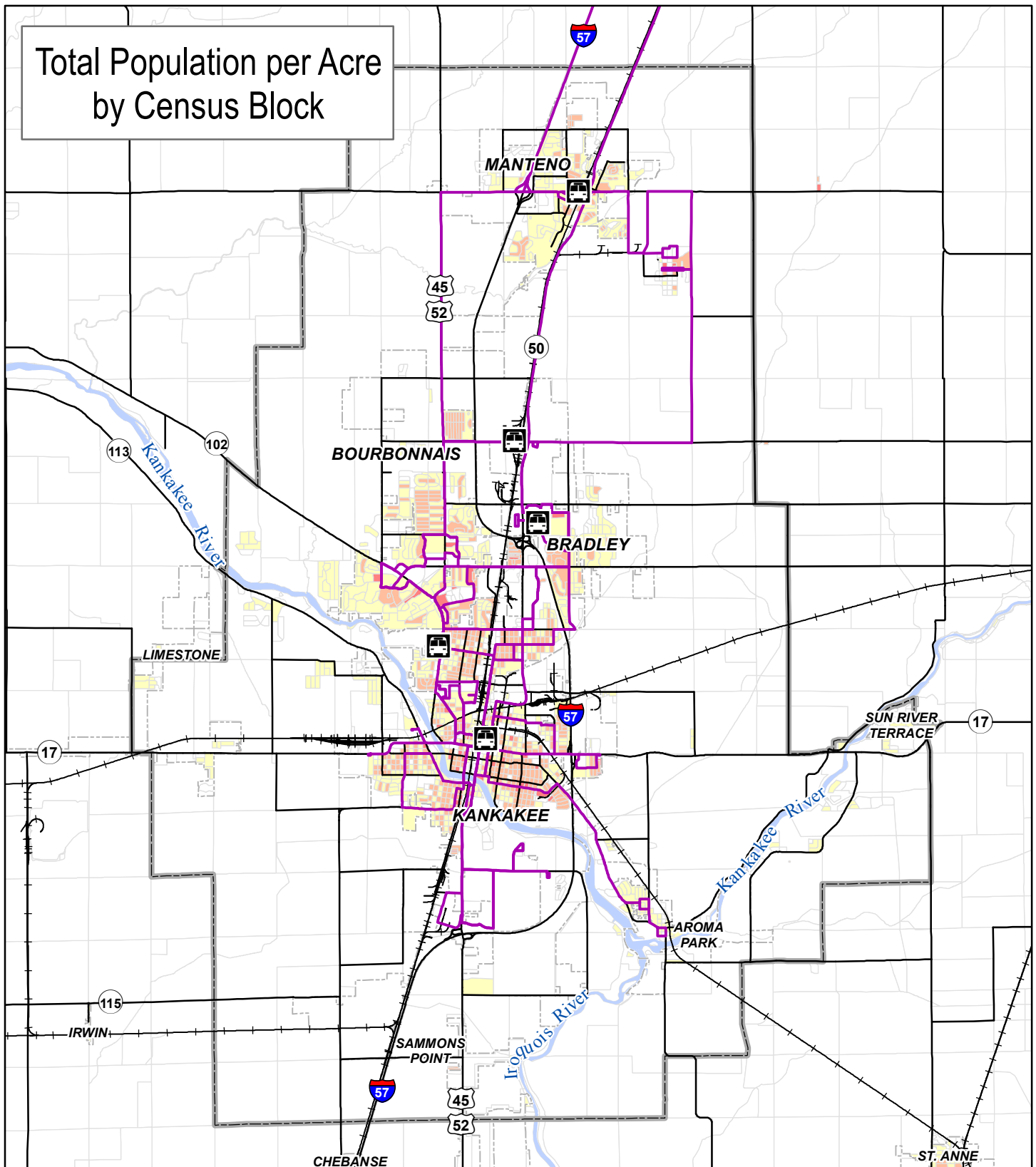
The estimate median household income in 2012 for the entire urbanized area was \$47,415. There is a relatively high margin of error for two of the groups (American Indian and Native Alaskan; and Native Hawaiian and Pacific Islander). Map 2 on page 15 shows median household income by census tract. Areas that have a lower household median income are not underserved by METRO and METRO can provide transportation to areas where riders need to get to. The lowest income group (\$17,587 - \$27,999) is clustered in central and eastern Kankakee. The second lowest group (\$28,000 - \$42,999) is in western and southern Kankakee, extending into southeast Bradley and southern Bourbonnais.

According to the 2010 Census, the total number of non-white people in the urbanized area is 20,830. Map 3 on page 16 shows the percentage of minority population by census tract. The highest percentage range (67.1% - 92%) of minorities is in central Kankakee. This area is bordered on the east and west by the second highest percentage range (40.1% - 67%). Neither of these areas has a shortage of transit routes serving them.

Within the urbanized area, there are a total of 8,231 people of Hispanic ethnicity. Map 4 on page 17 shows the percentage of Hispanic persons by census tract. The highest percentage range (20% - 28.4%) of Hispanic population is in central Kankakee. The area of the second highest percentage range (15% - 19.9%) is on the eastern edge of Kankakee and the urbanized area. The total estimated percent of persons with Limited English Proficiency (LEP) in the urbanized area is 3.7 percent. Map 5 on page 18 shows the percentage of LEP persons by census tract. The highest percentage range (11.1% - 16.5%) of LEP persons is in central Kankakee and that area is neighbored to the west by the second highest percentage range (6.1% - 11%). Both areas have access to METRO transit routes; as do the lower percentage areas.

METRO Spanish Publication

Every month, the newspaper Paisanos is published by The Daily Journal. Paisanos is a Spanish print newspaper. The center four pages are sponsored by River Valley METRO. The centerfold is a system wide route map. Also, in the back of the paper are ads for River Valley METRO for their service, entirely in Spanish.



Legend

Population per Acre by Census Block

- 0 - 2.9
- 3 - 8.9
- 9 - 19.9
- 20 - 54.13
- Corporate Limits

- Transfer Stations
- River Valley Metro Routes
- Major Roads
- Railroad
- MPO Boundary

Map Created by



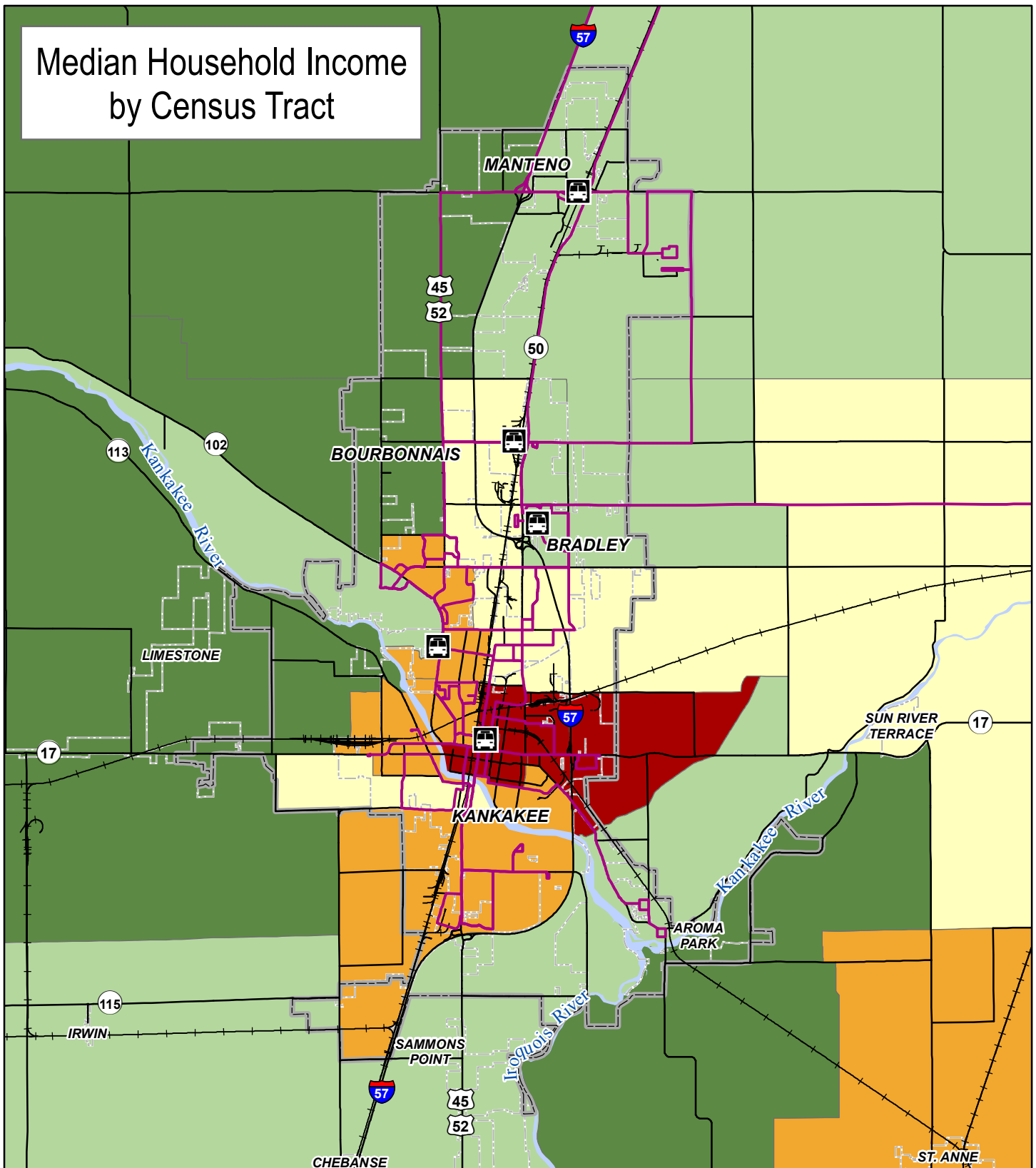
Planning Dept.
June 8, 2015



Disclaimer: This map is for reference only. Data provided are derived from multiple sources with varying level of accuracy. Kankakee Area Transportation Study (KATS) disclaims all responsibility for the accuracy of completeness of the data shown hereon.

Data Sources: Total Population by Census Block - U.S. Census Bureau 2010 Census, Other data - ILDOT, U.S. Census Bureau, Kankakee County, River Valley METRO Mass Transit District

Median Household Income by Census Tract



Legend

Median Household Income by Census Tract

- \$17,587 - \$27,999
- \$28,000 - \$42,999
- \$43,000 - \$54,999
- \$55,000 - \$68,999
- \$69,000 - \$78,902
- Corporate Limits

- Transfer Stations
- River Valley Metro Routes
- Major Roads
- Railroad
- MPO Boundary

Map Created by



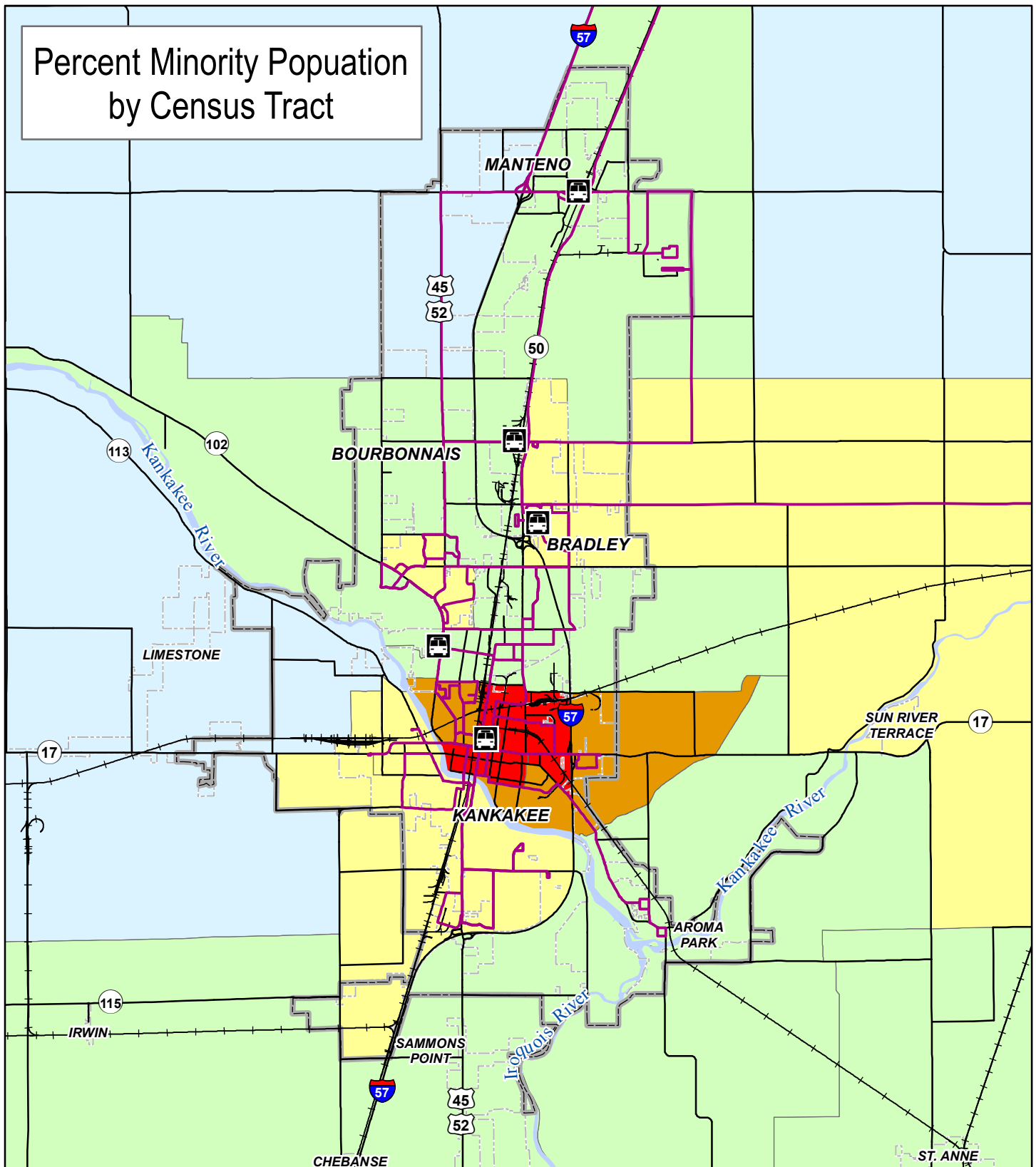
Planning Dept.
April 30, 2014

XI-15



Disclaimer: This map is for reference only. Data provided are derived from multiple sources with varying level of accuracy. Kankakee Area Transportation Study (KATS) disclaims all responsibility for the accuracy or completeness of the data shown hereon.

Data Sources: Median Household Income by Census Tract - U.S. Census Bureau American Community Survey 5-year Estimates (2008-2012), 2012 inflation adjusted dollars
Other data - ILDOT, U.S. Census Bureau, Kankakee County



Legend

Percent Minority Population by Census Tract

- 0% - 5%
- 5.1% - 17%
- 17.1% - 40%
- 40.1% - 67%
- 67.1% - 92%
- Corporate Limits

- Transfer Stations
- River Valley Metro Routes
- Major Roads
- Railroad
- MPO Boundary

0 1 2 4 6 Miles

Map Created by



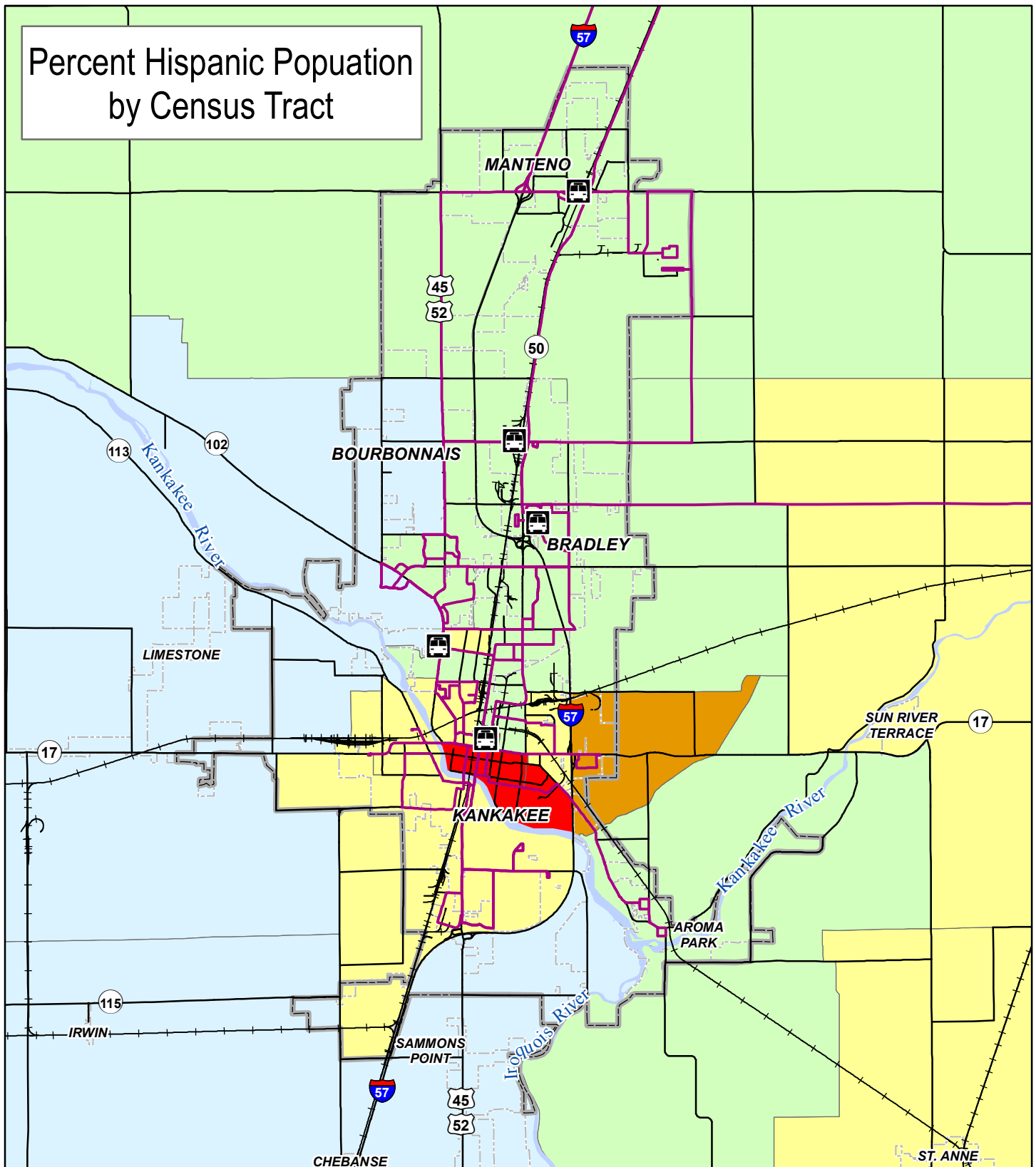
Planning Dept.
April 30, 2014

XI-16



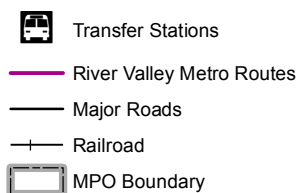
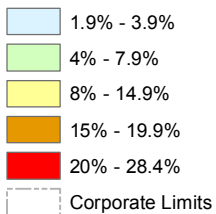
Disclaimer: This map is for reference only. Data provided are derived from multiple sources with varying level of accuracy. Kankakee Area Transportation Study (KATS) disclaims all responsibility for the accuracy of completeness of the data shown hereon.

Data Sources: Percent Minority Population by Census Tract - U.S. Census Bureau 2010 Census, Other data - ILDOT, U.S. Census Bureau, Kankakee County



Legend

Percent Hispanic Population by Census Tract



Map Created by



Planning Dept.
April 30, 2014

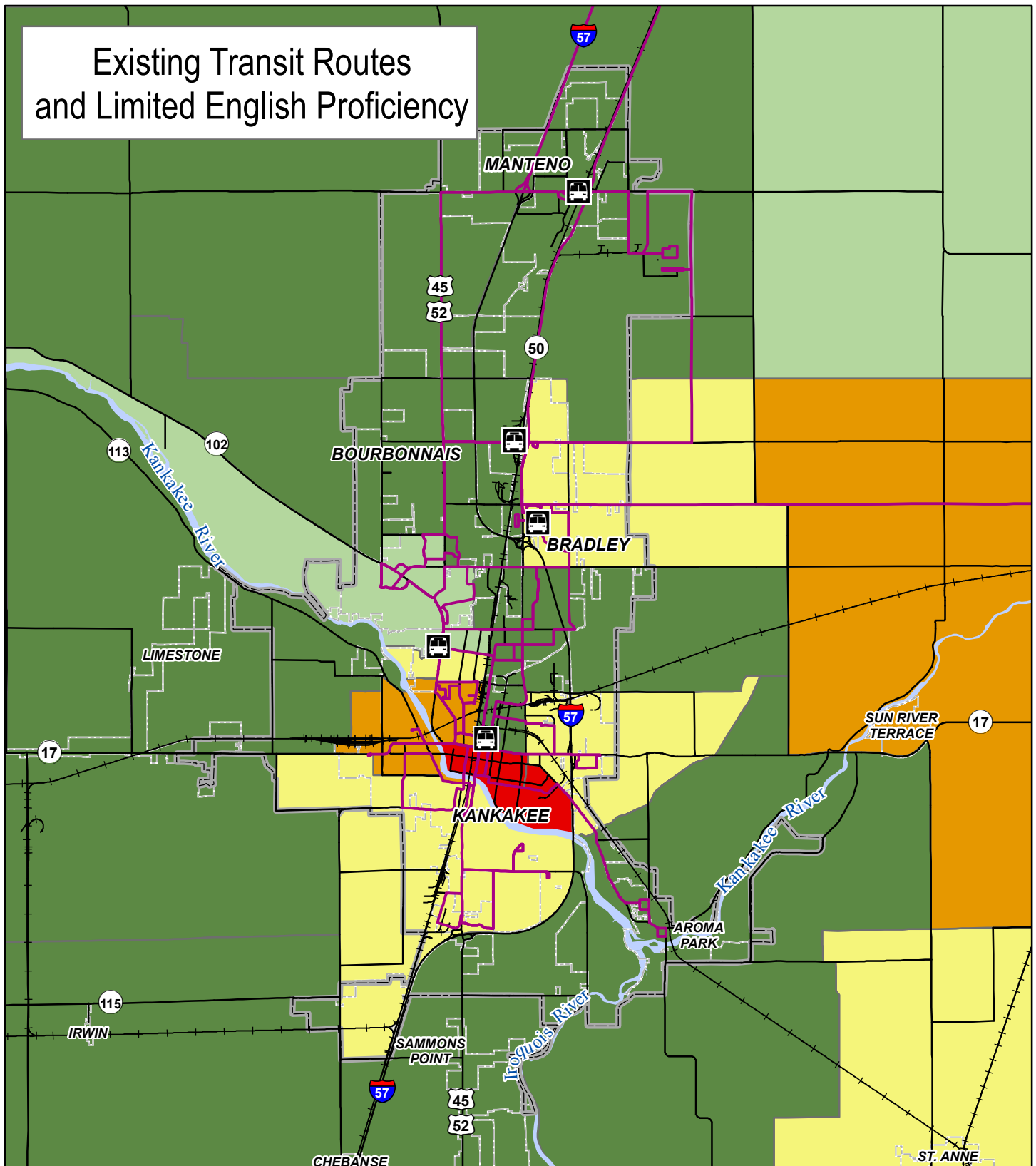
XI-17



Disclaimer: This map is for reference only. Data provided are derived from multiple sources with varying level of accuracy. Kankakee Area Transportation Study (KATS) disclaims all responsibility for the accuracy of completeness of the data shown hereon.

Data Sources: Percent Hispanic Population by Census Tract - U.S. Census Bureau 2010 Census, Other data - ILDOT, U.S. Census Bureau, Kankakee County

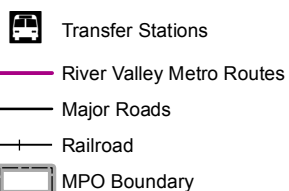
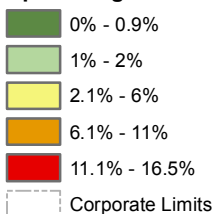
Existing Transit Routes and Limited English Proficiency



Legend

Percent language spoken other than English

Speak English less than "Very Well"



Map Created by



Planning Dept.
April 30, 2014

XI-18



Disclaimer: This map is for reference only. Data provided are derived from multiple sources with varying level of accuracy. Kankakee Area Transportation Study (KATS) disclaims all responsibility for the accuracy of completeness of the data shown hereon.

Data Sources: Persons with Limited English Proficiency - U.S. Census Bureau American Community Survey 5-year Estimates (2008-2012), Other data - ILDOT, U.S. Census Bureau, Kankakee County