

# Kankakee Area Transportation Study

## Transportation Improvement

### Program

#### FY 2017



Adopted by the Policy Committee  
June 29, 2016

Amended/Modified by:	Date
Policy Committee	August 17, 2016
Staff	August 19, 2016
Staff	September 1, 2016
Policy Committee	October 26, 2016
Staff	November 4, 2016
Policy Committee	January 25, 2017
Policy Committee	February 22, 2017
Staff	May 17, 2017

**Aroma Park, Bourbonnais, Bradley, Kankakee, Kankakee County, Manteno**

**River Valley Metro Mass Transit District, Kankakee Valley Airport Authority, Illinois Dept. of Transportation**

Public

*This page intentionally left blank.*

**Kankakee Metropolitan  
Planning Organization**

**Policy Committee**

**Tim Nugent**, Chairman, Mayor  
*Village of Manteno*

**Andrew Wheeler**, Vice-Chairman,  
*Kankakee County Board Chairman*

**Paul Schore**, Mayor  
*Village of Bourbonnais*

**Chasity Wells-Armstrong**  
Mayor  
*City of Kankakee*

**Bruce Adams**, Mayor  
*Village of Bradley*

**Linda Fowler**, Mayor  
*Village of Aroma Park*

**Nick Allen**  
*River Valley METRO*

**Kevin Marchek**  
*IDOT-Regional Engineer*

**Steve Wilder**, *Kankakee  
Valley Airport Authority*

**Technical Advisory Committee**

**Mark Rogers**, Chairman  
*Kankakee County*

**Dave Tyson**, Vice-Chairman  
*City of Kankakee*

**Steve McBurney**  
*Village of Bourbonnais*

**Dr. Michael Gingerich**  
*Village of Bradley*

**Rick Clevenger**  
*Village of Manteno*

**Mike Stone**  
*Village of Aroma Park*

**Ryan Lindenmier**  
*IDOT*

**Tom Magolan**  
*IDOT*

**Cortney Koning**  
*River Valley METRO*

**Jeff Benoit**, *Kankakee  
Valley Airport Authority*

**Advisors to Tech and Policy**

**Tom Caldwell**  
*IDOT*

**John Donovan**  
*FHWA*

**David Weaver**  
*FTA*

**Kankakee Area Transportation  
Study**

**Staff**

**Delbert Skimerhorn, Sr.**  
*Executive Director*

**Geoffrey Olson**  
*Transportation Program Manager*

**Daniel Bishop**  
*GIS Technician*

**Michelle Sadler**  
*Office Manager*

**Section I: Introduction**

**FY 2017**

**TRANSPORTATION  
IMPROVEMENT PROGRAM  
(TIP)**

**FISCAL YEARS 2017-2020**

<b>Adopted by:</b>	<b>Date:</b>
<b>Policy Committee</b>	<b>June 29, 2016</b>
<b>Staff</b>	<b>August 19, 2016</b>
<b>Staff</b>	<b>September 1, 2016</b>
<b>Policy Committee</b>	<b>October 26, 2016</b>
<b>Staff</b>	<b>November 4, 2016</b>
<b>Policy Committee</b>	<b>January 25, 2017</b>
<b>Policy Committee</b>	<b>February 22, 2017</b>
<b>Staff</b>	<b>May 17, 2017</b>

The following listing of projects outlines the total Transportation Improvement Program (TIP) for projects for FY 2017 – 2020 for the urbanized area. Roadway, public transportation, bicycle and pedestrian, and enhancement projects are included. Both short term and long term projects are listed.

**MEMBER AGENCIES**

**AROMA PARK**

**BOURBONNAIS**

**BRADLEY**

**KANKAKEE**

**KANKAKEE COUNTY**

**MANTENO**

**RIVER VALLEY METRO MASS TRANSIT DISTRICT**

**KANKAKEE VALLEY AIRPORT AUTHORITY**

**ILLINOIS DEPARTMENT OF TRANSPORTATION**

*This page intentionally left blank*

## Table of Contents

Section I: Introduction .....	I-1
Title Page .....	I-1
Table of Contents .....	I-3
MPO Process Certification .....	I-6
Staff Authority for Amendments to this Document .....	I-7
Fiscal Year .....	I-7
Obligated Projects .....	I-7
Section II: Public Transit Element .....	II-1
Public Transit Operators .....	II-2
Local Projects – FY 2017 .....	II-3
Local Projects – FY 2018 .....	II-5
Local Projects – FY 2019 .....	II-7
Local Projects – FY 2020 .....	II-9
Comparison of the Fiscal Year Transit Funding Sources.....	II-11
Section III: Highway Element .....	III-1
Allocations and Expenditures .....	III-2
MPO Boundaries .....	III-4
Map: Kankakee Area Transportation Study Urbanized Area .....	III-5
Local Road Projects .....	III-7
Picture A: Bourbonnais Parkway Widening Project.....	III-8
Picture B: County Highway 58 (2000W Rd) Programmed for Resurfacing .....	III-9
Local Projects – FY 2017 .....	III-10
Local Projects – FY 2018 .....	III-14
Local Projects – FY 2019 .....	III-16
Local Projects – FY 2020 .....	III-18
Section IV: State Highway Element .....	VI-1
Picture A: I-57 & Bourbonnais Parkway Interchange .....	IV-2
Picture B: Bridge Replacement of IL-102 at Rock Creek.....	IV-3
State Projects – FY 2017 .....	IV-4
State Projects – FY 2018 .....	IV-6
State Projects – FY 2019 .....	IV-8
State Projects – FY 2020 .....	IV-12

Section V: Bicycle and Pedestrian Element .....	V-1
Picture A: Multi-Use Path Construction at IL-50 and Armour Road .....	V-2
Picture B: Completed Multi-Use Path at IL-50 and Armour Road.....	V-3
Bicycle Projects – FY 2017.....	V-4
Bicycle Projects – FY 2018.....	V-6
Bicycle Projects – FY 2019.....	V-8
Bicycle Projects – FY 2020.....	V-10
Section VI: Opportunities for Public Input .....	VI-1
Citizen Involvement and Participation.....	VI-1
Published Website Ad .....	VI-2
Section VII: Public Participation Plan.....	VII-1
Section A: Participation Plan Elements .....	VII-1
Section B: Disposition of Significant Comments .....	VII-3
Section C: Agency Consultation on Other Planning Activities .....	VII-3
Section D: Public Participation Plan Evaluation .....	VII-4
Section E: Interested Parties/Identified Stakeholders .....	VII-6
Section VIII: Project Documentation .....	VIII-1
River Valley METRO Transportation Improvement Program .....	VIII-2
Brookmont Boulevard TIP Sheet.....	VIII-4
Hobbie Ave. TIP Sheet.....	VIII-8
Kankakee County CH 58 Resurfacing .....	VIII-12
Kankakee County – St. George Road Bridge over I-57.....	VIII-15
Kankakee County – CH 9 Resurfacing from IL-50 to IL-1/17.....	VIII-18
Illinois DOT Project Listing (FY 2016-FY 2019).....	VIII-21
Kankakee County Rural Transit Project List (FY 2017-FY 2020) .....	VIII-26
MPO FAU/STU Balance Sheet (May 12, 2016) .....	VIII-28
Hobbie Ave Project Year Update (June 8, 2016) .....	VIII-29
Gar Creek (Aug 2, 2016) .....	VIII-30
I-57 Milling and Resurfacing (FY 2016) AC Current Status Update (Aug 12, 2016) ...	VIII-32
I-57 Milling and Resurfacing (FY 2017) Update (Aug 18, 2016) .....	VIII-33
IL-50 Enhancement: Ken Hayes Drive to Larry Power Road (October 17, 2016) .....	VIII-35
IL-50 (Indiana Ave) KBS Railroad Crossing Upgrade (November 4, 2016) .....	VIII-38
Section IX: Public Notification .....	IX-1

Section X: Advance Construction Status Listing.....	X-1
Section XI: Draft Title VI Non-Discrimination Plan Document .....	XI-1

RECEIVED

JUN 02 2016

Metropolitan Transportation Planning Process Certification

KANKAKEE COUNTY  
PLANNING DEPT.

The Illinois department of Transportation and the Kankakee Area Transportation Study, the Metropolitan Planning Organization for the Kankakee, Illinois urbanized area hereby certifies that the metropolitan transportation planning process is being carried out in accordance with all applicable requirements including:

- (1) 23 U.S.C. 134, 49 U.S.C. 5303, and this subpart;
- (3) Title VI of the Civil Rights Act of 1964, as amended (42 U.S.C. 2000d-1) and 49 CFR part 21;
- (4) 49 U.S.C. 5332, prohibiting discrimination on the basis of race, color, creed, national origin, sex, or age in employment or business opportunity;
- (5) Section 1101(b) of the SAFETEA- LU. (Pub. L. 109-59) and 49 CFR part 26 regarding the involvement of disadvantaged business enterprises in USDOT funded projects;
- (6) 23 CFR part 230, regarding the implementation of an equal employment opportunity program on Federal and Federal-aid highway construction contracts;
- (7) The provisions of the Americans with Disabilities Act of 1990 (42 U.S.C. 12101 et seq.) and 49 CFR parts 27, 37, and 38;
- (8) The Older Americans Act, as amended (42 U.S.C. 6101), prohibiting discrimination on the basis of age in programs or activities receiving Federal financial assistance;
- (9) Section 324 of title 23 U.S.C. regarding the prohibition of discrimination based on gender; and
- (10) Section 504 of the Rehabilitation Act of 1973 (29 U.S.C. 794) and 49 CFR part 27 regarding discrimination against individuals with disabilities.

Metropolitan Planning Organization

  
Signature

Policy Committee Chairman

Title

5-20-2016

Date

Illinois Department of Transportation

  
Signature

Chief of Urban Program Planning

Title

5/31/2016

Date

## Staff Authority for Amendments to this Document

A resolution was approved by the Kankakee Area Transportation Study Policy Committee dealing with the authorization of staff to amend the **Transportation Improvement Program** at their August 17, 2016 meeting. The resolution permits the following types of amendments to be made:

An existing TIP project is to be placed in the current TIP year; or  
A project update relating to Advance Construction (AC); or  
A modification of project funding sources to non-federal funds; or  
A modifications of project costs that is less than ten percent of the current total project cost.

Any modifications performed by MPO staff will be reported at the next regularly scheduled meeting to advise the Technical Advisory and Policy Committee of the document changes.

## Fiscal Year

The fiscal year used for the project listing in this document is the State of Illinois fiscal year, which runs from July 1 through June 30. It is understood that different fiscal years exist for every unit of local government, and for the federal funding from which the projects are funded, but the State of Illinois fiscal year will be used.

## Obligated Projects

The current federal legislation regarding transportation, the MAP-21 bill, requires that an annual list of projects which were obligated in the previous program year be shown in the Transportation Improvement Program document. At a minimum, this list should contain:

1. The project name and brief description;
2. The federal amount obligated;
3. The total project cost estimate;
4. The project sponsor; and
5. "Visualization" of the project(s).

The document is posted each year to the on-line website of the Kankakee County Planning Department at <http://planning.k3county.net>.

## Section II: Public Transit Element

# *Public Transit Improvement Projects*



## Public Transit Operators

This section of the report deals with two transit programs operating within portions of the Kankakee Urbanized Area. A rural transit service, operated through Kankakee County, through their service provider, SHOW BUS, operates with Section 5311 funding from the Federal Transit Administration, with Downstate Operating Assistance Program funding from the State of Illinois, and with local matching funds. An urban transit service, operated through the River Valley **METRO** Mass Transit District, operates with Section 5307 funding from the Illinois Department of Transportation, with Downstate Operating Assistance Program funding from the State of Illinois, and with local matching funds.

Both operations obtain capital funding assistance through the FTA and IDOT, with the rural service utilizing Section 5311 funding, and the urban service using Section 5307 funding. Discretionary capital funding is available to the urban service through the use of Section 5309.

On the following pages, Kankakee County Rural Transit service funding is shown with a gray shading. In Transit, Local Highway Projects, State Highway Projects and Bicycle and Pedestrian Projects, there are assigned TIP Numbers, shown in blue in the project description box. These TIP Numbers are used by IDOT and FHWA for tracking purposes throughout the life of the project.

KATS TIP  
Proposed Transit Improvement Program  
Local Projects – FY 2017  
Annual Element

PROJECT NAME	PROJECT DESCRIPTION	FUND SOURCE	COST	APPLICANT
Section 5307 (Operating) <b>TME-14-031</b>	Urban Transit Service <i>See page VIII-2</i>	FTA IDOT Local (METRO)	\$2,403,041 \$6,131,198 \$168,708	River Valley METRO Mass Transit District
Section 5309 (Capital) <b>TME-15-031</b>	4 Vehicles, Replacement <i>See page VIII-3</i>	FTA IDOT Toll Revenue Credits	\$2,967,500 \$593,500	River Valley METRO Mass Transit District
Section 5309 (Capital) <b>TME-15-001</b>	METRO Maintenance Facility <i>See Page VIII-2</i>	FTA IDOT Toll Revenue Credits	\$3,000,000 \$600,000	River Valley METRO Mass Transit District
Section 5311 (Operating) <b>TKC-12-041</b>	Rural Transit Service <i>See page VIII-26</i>	FTA IDOT Local (Kankakee County plus contracts plus donations)	\$166,698 \$873,500 \$274,000	Kankakee County
Section 5310 and 5311 (Capital and Operating) <b>TKC-12-042</b>	1 Rural Transit Buses <i>See page VIII-26</i>	FTA IDOT Transportation Development Credits	\$80,000 \$20,000	Kankakee County

Summary by Fund Source for FY 2017		FTA – Federal Transit Administration	FTA	\$5,617,239
			IDOT	\$7,004,698
		IDOT – Illinois Department of Transportation	IDOT (Toll Revenue Credits)	\$593,500
			Local Share (METRO)	\$168,708
			IDOT (Transportation Development Credits)	\$20,000
			Local Share (Kankakee County)	\$274,000
			Grand Total	\$13,678,145

KATS TIP  
Proposed Transit Improvement Program  
Local Projects – FY 2018  
Multi-Year Element

PROJECT NAME	PROJECT DESCRIPTION	FUND SOURCE	COST	APPLICANT
Section 5307 (Operating) <b>TME-15-041</b>	Urban Transit Service <i>See page VIII-3</i>	FTA IDOT Local (METRO)	\$2,546,853 \$6,744,318 \$177,136	River Valley METRO Mass Transit District
Section 5309 (Capital) <b>TME-16-031</b>	4 Vehicles, Replacement <i>See page VIII-3</i>	FTA IDOT Toll Revenue Credits	\$2,967,500 \$593,500	River Valley METRO Mass Transit District
Section 5311 (Operating) <b>TKC-14-031</b>	Rural Transit Service <i>See page VIII-26</i>	FTA IDOT Local (Kankakee County plus contracts plus donations)	\$166,698 \$960,850 \$274,000	Kankakee County
Section 5310 and 5311 (Capital and Operating) <b>TKC-14-032</b>	2 Rural Transit Buses <i>See page VIII-26</i>	FTA IDOT Transportation Development Credits	\$160,000 \$40,000	Kankakee County

Summary by Fund Source for FY 2018		FTA – Federal Transit Administration IDOT – Illinois Department of Transportation	FTA	\$5,841,051
			IDOT	\$7,705,168
			IDOT (Toll Revenue Credits)	\$593,500
			Local Share (METRO)	\$177,136
			IDOT (Transportation Development Credits)	\$40,000
			Local Share (Kankakee County)	\$274,000
			Grand Total	\$14,630,855

KATS TIP  
Proposed Transit Improvement Program  
Local Projects – FY 2019  
Multi-Year Element

PROJECT NAME	PROJECT DESCRIPTION	FUND SOURCE	COST	APPLICANT
Section 5307 (Operating) <b>TME-16-041</b>	Urban Transit Service <i>See page VIII-3</i>	FTA IDOT Local (METRO)	\$2,624,192 \$7,418,750 \$185,993	River Valley METRO Mass Transit District
Section 5309 (Capital) <b>TME-16-042</b>	3 Vehicles, Replacement <i>See page VIII-3</i>	FTA IDOT Toll Revenue Credits	\$2,567,500 \$513,500	River Valley METRO Mass Transit District
Section 5309 (Capital) <b>TME-12-002</b>	Kankakee Transfer Center <i>See page VIII-3</i>	FTA IDOT Toll Revenue Credits	\$5,000,000 \$1,000,000	River Valley METRO Mass Transit District
Section 5311 (Operating) <b>TKC-16-041</b>	Rural Transit Service <i>See page VIII-27</i>	FTA IDOT Local (Kankakee County plus contracts plus donations)	\$166,698 \$1,056,935 \$274,000	Kankakee County
Section 5310 and 5311 (Capital and Operating) <b>TKC-16-042</b>	2 Rural Transit Buses <i>See page VIII-27</i>	FTA IDOT Transportation Development Credits	\$160,000 \$40,000	Kankakee County

Summary by Fund Source for FY 2019		FTA – Federal Transit Administration IDOT – Illinois Department of Transportation	FTA	\$10,518,390
			IDOT	\$8,475,685
			IDOT (Toll Revenue Credits)	\$1,513,500
			Local Share (METRO)	\$185,993
			IDOT (Transportation Development Credits)	\$40,000
			Local Share (Kankakee County)	\$274,000
			Grand Total	\$21,007,568

KATS TIP  
Proposed Transit Improvement Program  
Local Projects – FY 2020  
Multi-Year Element

PROJECT NAME	PROJECT DESCRIPTION	FUND SOURCE	COST	APPLICANT
Section 5307 (Operating) <b>TME-17-041</b>	Urban Transit Service <i>See page VIII-3</i>	FTA IDOT Local (METRO)	\$2,803,041 \$8,160,625 \$195,292	River Valley MET Mass Transit Dis
Section 5309 (Capital) <b>TME-17-042</b>	2 Vehicles, Expansion <i>See page VIII-3</i>	FTA IDOT Toll Revenue Credits	\$1,967,500 \$393,500	River Valley MET Mass Transit Dis
Section 5311 (Operating) <b>TKC-17-041</b>	Rural Transit Service <i>See page VIII-27</i>	FTA IDOT Local (Kankakee County plus contracts plus donations)	\$166,698 \$1,162,628 \$274,000	Kankakee Coun
Section 5310 and 5311 (Capital and Operating) <b>TKC-17-042</b>	2 Rural Transit Buses <i>See page VIII-27</i>	FTA IDOT Transportation Development Credits	\$160,000 \$40,000	Kankakee Coun

Summary by Fund Source for FY 2020		FTA – Federal Transit Administration IDOT – Illinois Department of Transportation	FTA	\$5,097,239
			IDOT	\$9,323,253
			IDOT (Toll Revenue Credits)	\$1,162,628
			Local Share (METRO)	\$195,292
			IDOT (Transportation Development Credits)	\$40,000
			Local Share (Kankakee County)	\$274,000
			Grand Total	\$16,092,412

## Comparison of the Fiscal Year Transit Funding Sources

<b>Funding Category</b>	<b>FY 2017</b>	<b>FY 2018</b>	<b>FY 2019</b>	<b>FY 2020</b>	<b>Four Year Totals by Funding Source</b>
<b>FTA</b>	<b>\$5,617,239</b>	<b>\$5,841,051</b>	<b>\$10,518,390</b>	<b>\$5,097,239</b>	<b>\$21,976,680</b>
<b>IDOT</b>	<b>\$7,004,698</b>	<b>\$7,705,168</b>	<b>\$8,475,685</b>	<b>\$9,323,253</b>	<b>\$23,185,551</b>
<b>IDOT Toll Revenue Credits</b>	<b>\$593,500</b>	<b>\$593,500</b>	<b>\$1,513,500</b>	<b>\$1,162,628</b>	<b>\$2,700,500</b>
<b>IDOT Transportation Development Credits</b>	<b>\$20,000</b>	<b>\$40,000</b>	<b>\$40,000</b>	<b>\$40,000</b>	<b>\$100,000</b>
<b>Local (Kankakee County)</b>	<b>\$274,000</b>	<b>\$274,000</b>	<b>\$274,000</b>	<b>\$274,000</b>	<b>\$822,000</b>
<b>Local (METRO)</b>	<b>\$168,708</b>	<b>\$177,136</b>	<b>\$185,993</b>	<b>\$195,292</b>	<b>\$531,837</b>
<b>Grand Total</b>	<b>\$13,678,145</b>	<b>\$14,630,855</b>	<b>\$21,007,568</b>	<b>\$16,092,412</b>	<b>\$49,316,568</b>

**Section III: Highway Element**

***Highway  
Improvement  
Projects***

The **FY 2017 Transportation Improvement Program** is fiscally constrained in the Annual Element. The Table below shows the historical allocations and expenditures for the Kankakee Area Transportation Study. It also shows expected funding available in FY 2017 and future years.

The funding category shown in the following table is only for the Surface Transportation Planning funding – Urban (STPU) dollars.

**Allocations and Expenditures**

<b>YEAR *</b>	<b>ALLOCATION</b>	<b>EXPEN- DITURE</b>	<b>RUNNING TOTAL</b>	<b>PROJECT</b>	<b>JURISDICTION</b>
THROUGH FFY 78	\$1,241,504.26	\$860,252.48	\$381,251.78	Brookmont Blvd- Phase I	Kankakee
FFY 79	\$249,266.00	\$0.00	\$630,517.78		
FFY 80	\$261,951.00	\$0.00	\$892,468.78		
FFY 81	\$262,960.00	\$1,806,509.25	<b>\$651,080.47</b>	-North St-Phase I -Latham Dr	Bradley Bourbonnais
FFY 82	\$287,084.00	\$0.00	<b>\$363,996.47</b>		
FFY 83	\$278,702.00	\$0.00	<b>\$85,294.47</b>		
FFY 84	\$282,872.00	\$35,903.85	\$161,673.68	Third St & Bridge St	Aroma Park
FFY 85	\$282,967.00	\$265,430.18	\$179,210.50	Third St & Bridge St	Aroma Park
FFY 86	\$270,255.00	\$0.00	\$449,465.50		
FFY 87	\$260,311.00	\$1,339,948.08	<b>\$630,171.58</b>	North St-Phase II	Bradley K3 County
FFY 88	\$259,871.00	\$0.00	<b>\$370,300.58</b>		
FFY 89	\$255,616.00	\$0.00	<b>\$114,684.58</b>		
FFY 90	\$251,088.00	\$0.00	\$136,403.42		
FFY 91	\$252,286.00	\$0.00	\$388,689.42		
FFY 92	\$239,821.80	\$0.00	\$628,511.22		
FFY 93	\$290,710.48	\$0.00	\$919,221.70		
FFY 94	\$288,855.56	\$0.00	\$1,208,077.26		
FFY 95	\$302,382.63	\$0.00	\$1,510,459.89		
FFY 96	\$280,719.28	\$2,390,569.98	<b>\$599,390.81</b>	Brookmont Blvd- Phase II	Kankakee
FFY 97	\$334,101.52	\$114,447.20	<b>\$379,736.49</b>	Brookmont Blvd- Phase II	Kankakee
FFY 98	\$306,643.69	\$0.00	<b>\$73,092.80</b>		
FFY 99	\$379,578.32	\$0.00	\$306,485.52		
FFY 00	\$406,991.85	\$0.00	\$713,477.37		

YEAR *	ALLOCATION	EXPEN- DITURE	RUNNING TOTAL	PROJECT	JURISDICTION
FFY 01	\$424,649.43	\$814,000.00	\$324,126.80	River Rd	Kankakee County
FFY 02	\$450,969.72	\$0.00	\$775,096.52		
FFY 03	\$397,447.44	\$0.00	\$1,172,543.96		
FFY 04	\$388,374.19	\$0.00	\$1,560,918.15		
FFY 05	\$618,133.43	\$0.00	\$2,179,051.58		
FY 07 & FFY 06	\$434,139.69	\$1,322,000.00	\$1,291,191.27	Lowe Rd	Aroma Park
FY 07 & FFY 06	\$0.00	\$1,155,000.00	\$136,191.27	Lowe Rd	Kankakee County
FY 08 & FFY 07	\$531,723.01	\$0.00	\$667,914.28		
FY 09 & FFY 08	\$546,824.74	\$1,696,041.46	\$481,302.44	Cardinal Dr	Bradley
FY 10 & FFY 09	\$562,101.70	\$0.00	\$80,799.26		
FY 11 & FFY 10	\$504,459.61	\$0.00	\$585,258.87		
FY 12 & FFY 11	\$731,645.50	\$10,534.03 \$192,400.00	\$1,113,970.34	Burns Rd - PE Burns Rd - CE	Bourbonnais
FY 13 & FFY 12	\$728,756.81	\$1,543,157.00	\$299,570.15	Burns Rd	Bourbonnais
FY 14 & FFY 13	\$714,242.13 \$130,298.69 (Manteno)	\$0.00 \$11,197.00 (Manteno)	\$1,132,913.97	Maple St - PE	Manteno
**FY 15 & FFY 14**	\$696,943.21	\$14,400.00 \$74,616.00	\$1,740,841.18	Maple St - CE Maple St - C	Manteno
FY 16 & FFY 15	\$755,988.40	\$0.00	\$2,496,829.58		
FY 17 & FFY 16	\$829,058.01	\$0.00	\$3,325,887.59		
FY 18 & FFY 17	\$856,035.95	\$0.00	\$4,181,923.54		
FY 19 & FFY 18	\$856,035.95	\$480,000.00	\$4,557,959.49	Hobbie Ave. - PE	Kankakee
FY 20 & FFY 19	\$856,035.95	\$3,200,000.00 \$320,000.00	\$1,893,995.44	Hobbie Ave. - C Hobbie Ave - CE	Kankakee

FFY = Federal Fiscal Year

FY = (State) Fiscal Year

CE = Construction Engineering

Manteno's remaining balance was added to MPO balance in FY 14 and is being spent on their Maple Street Project.

**\*\* Amounts are estimates and may change**

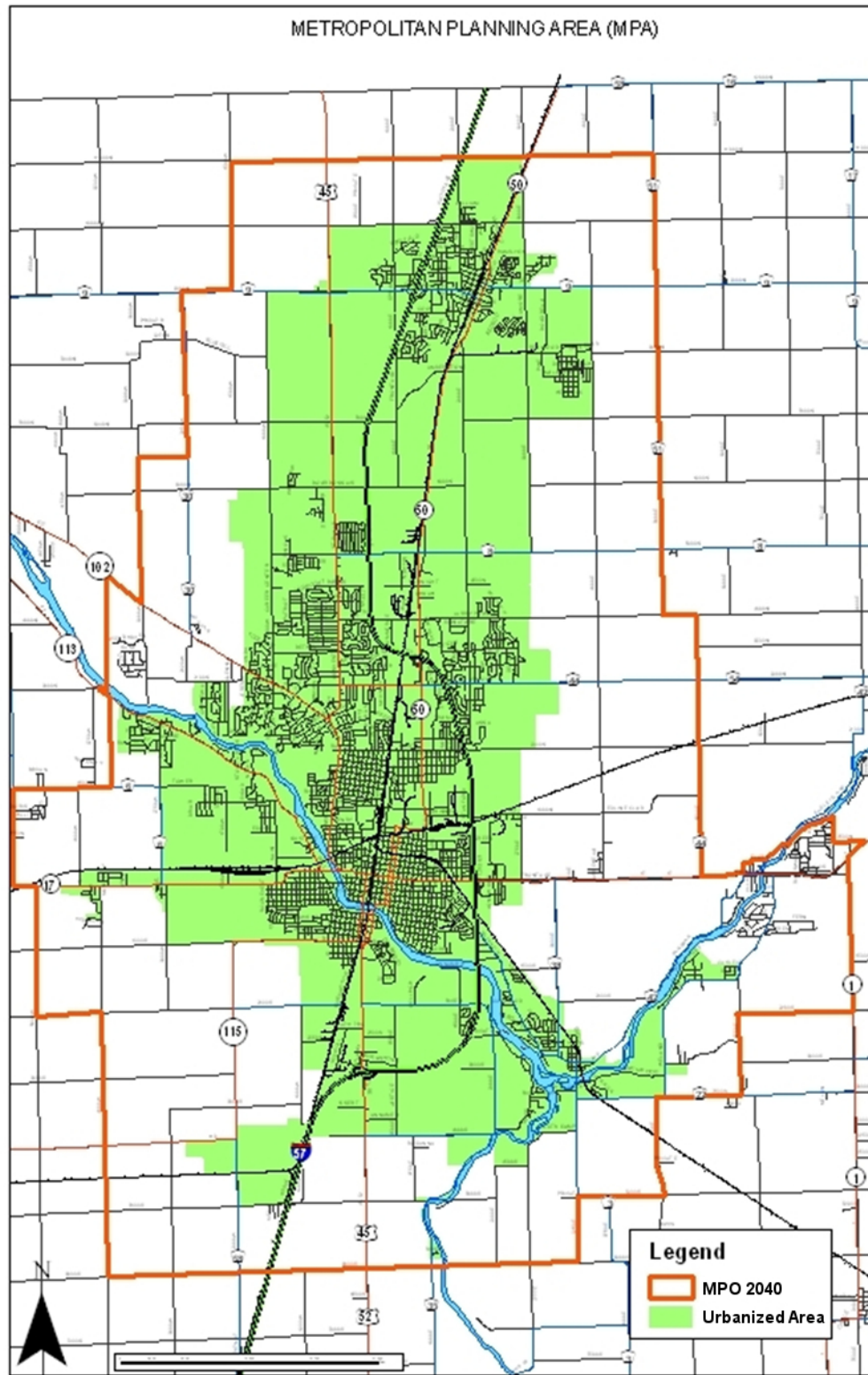
PE = Preliminary Engineering

C = Construction

### MPO Boundaries

The map on the following page shows the boundaries of the Kankakee Area Transportation Study as they currently exist. The map also shows the 2040 Planning Horizon Boundary, which the current Long-Range Plan assumes will be the Urbanized Area boundaries in the year 2040. All of the projects in the **FY 2017 Transportation Improvement Program** are within the boundaries shown as current on the map on the following page.

### Map: Kankakee Area Transportation Study Urbanized Area



Urbanized Area with Metropolitan Planning Area approved October 24, 2012.

*This page intentionally left blank.*

*Local*

*Road*

*Improvement*

*Projects*

Picture A: Bourbonnais Parkway Widening Project



May 2, 2016

Picture B: County Highway 58 (2000W Rd) Programmed for Resurfacing

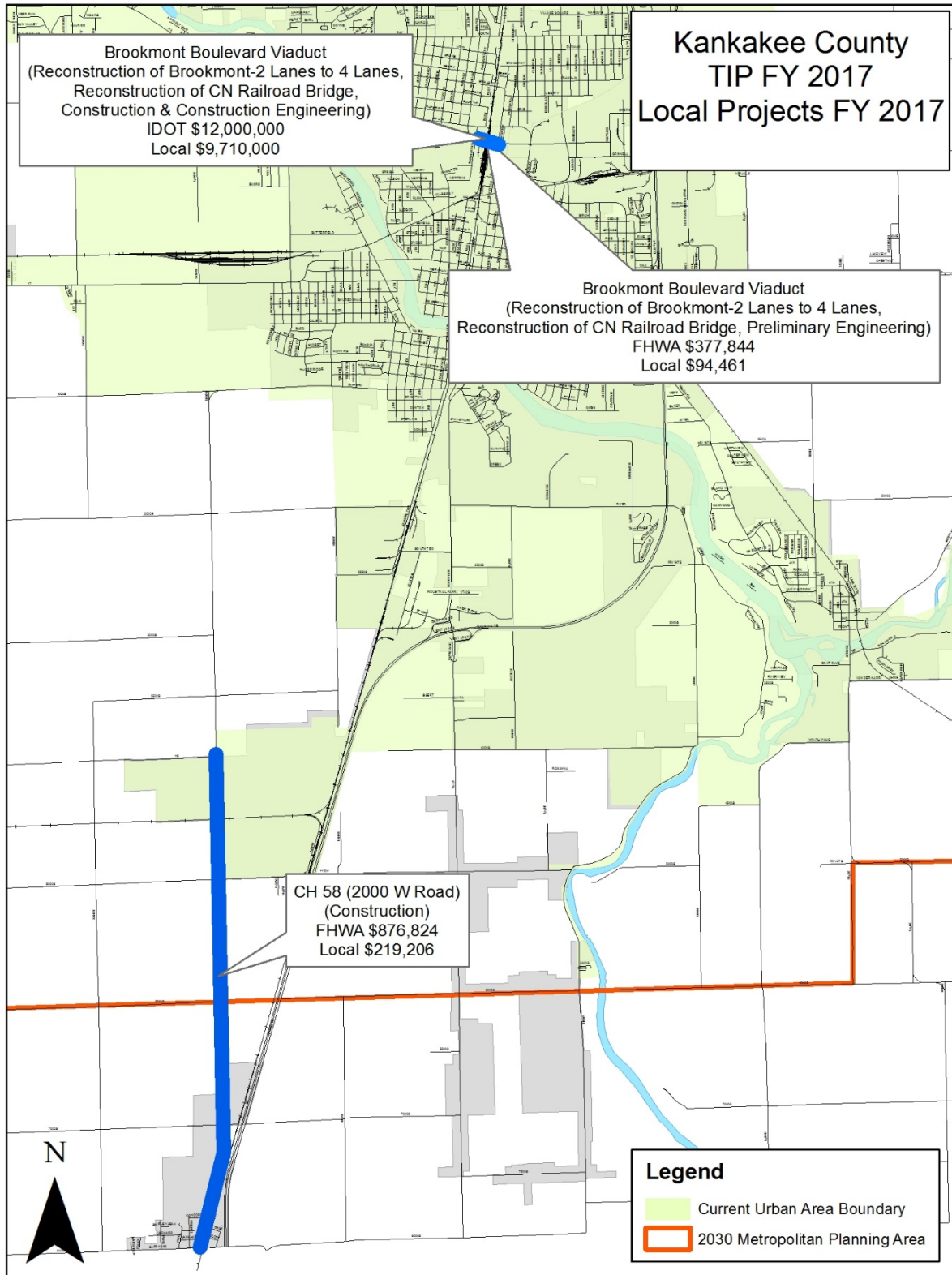


June 8, 2016

Proposed Highway Improvement Program  
Local Projects – FY 2017  
Annual Element

LOCATION	TYPE OF WORK	FUND SOURCE	COST
Brookmont Boulevard Viaduct, from Washington Avenue to Schuyler Ave  <b>HKA-10-002</b>	Reconstruction of Brookmont Blvd. Increasing 2 lanes to 4 lanes Reconstruction of CN Railroad bridge	FHWA (HPP)	\$377,844
	Preliminary Engineering		
	<i>See page VIII-4</i>	Local (City of Kankakee)	\$94,461
Brookmont Boulevard Viaduct, from Washington Avenue to Schuyler Ave  <b>HKA-10-002</b>	Reconstruction of Brookmont Blvd. Increasing 2 lanes to 4 lanes Reconstruction of CN Railroad bridge	IDOT	\$12,000,000
	Construction & Construction Engineering	Local (City of Kankakee)	\$9,710,000
	<i>See page VIII-4</i>		
CH58 (2000W Rd) from Otto Rd (5000 S) to FAS 1322 (CH37)  <b>HKC-17-001</b>	Construction of a hot mix asphalt overlay with aggregate shoulders	FHWA	\$876,824
	Constuction	Local (Kankakee County)	\$219,206
	<i>See page VIII-12</i>		

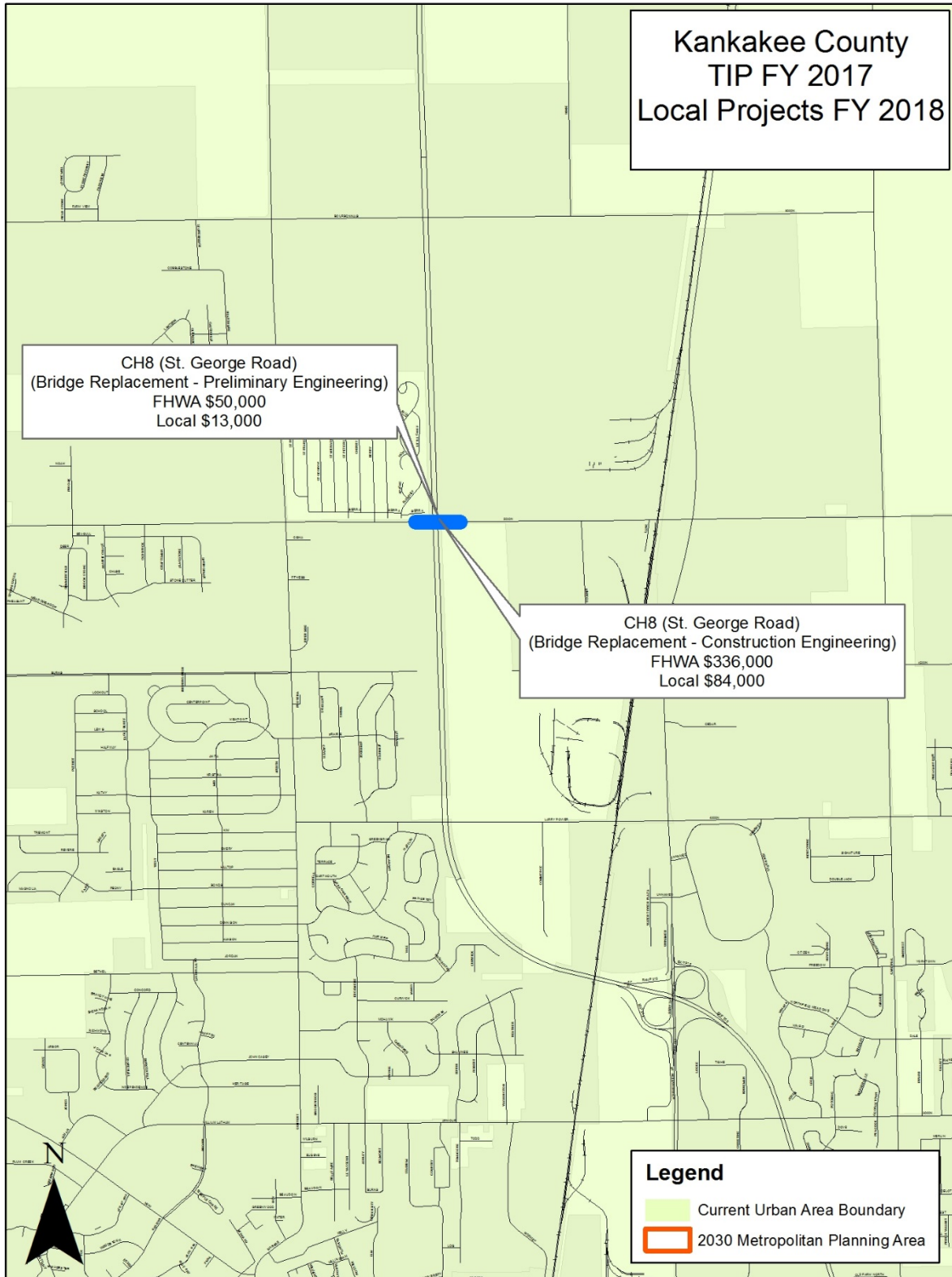
Summary by Fund Source for FY 2017	FHWA - Federal Highway Administration  HPP – High Priority Projects	FHWA	\$876,824
		FHWA (HPP)	\$377,844
		IDOT	\$12,000,000
		Local (City of Kankakee)	\$9,804,461
		Local (Kankakee County)	\$219,206
		Grand Total	\$23,278,335



*This page intentionally left blank.*

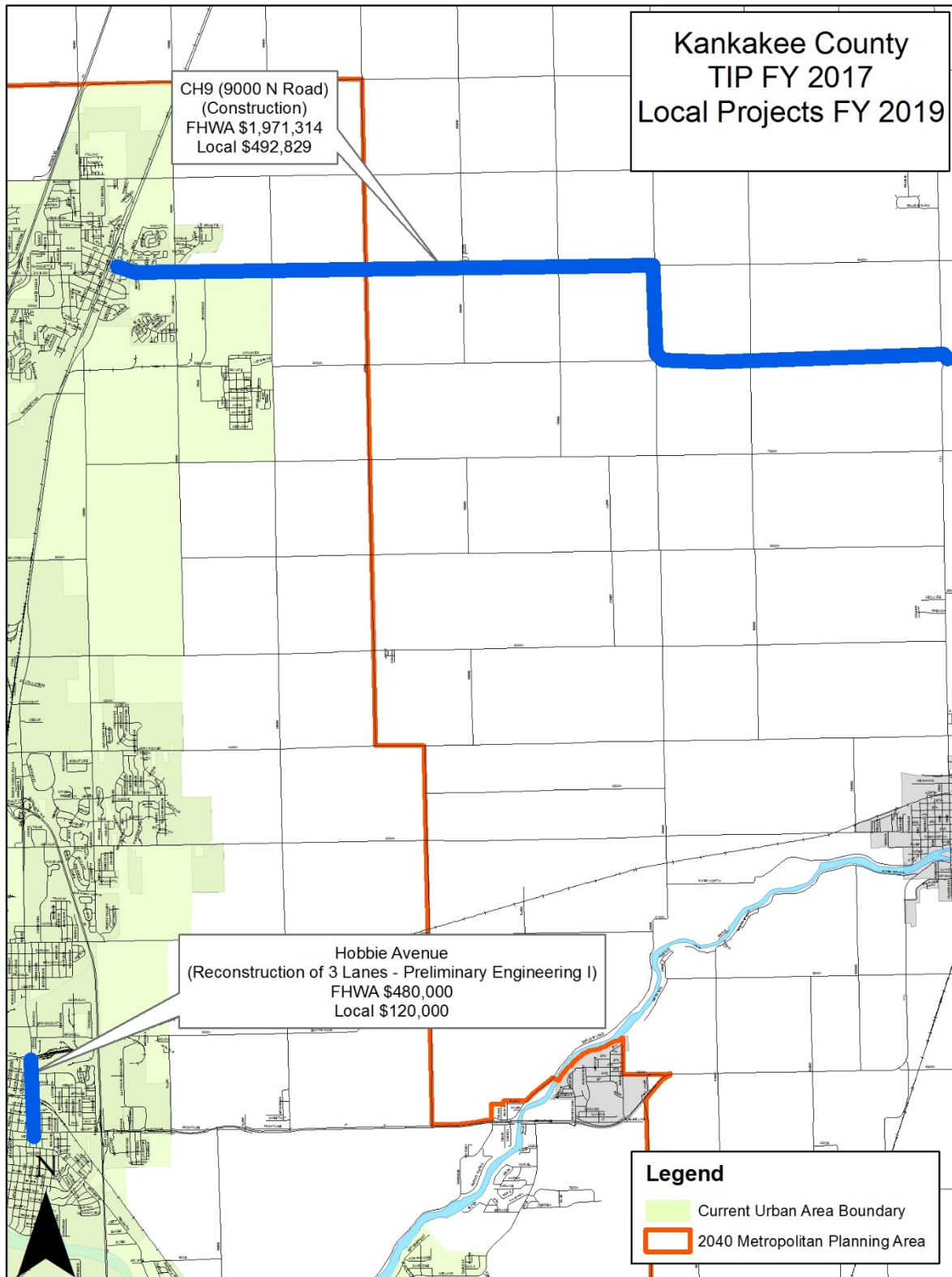
KATS TIP  
Proposed Highway Improvement Program  
Local Projects – FY 2018  
Multi-Year Element

LOCATION	TYPE OF WORK	FUND SOURCE	COST
CH 8 (St. George Road / 5000N Rd) Bridge @ I-57 <b>HKC-17-011</b>	Bridge Replacement	FHWA	\$50,000
	Preliminary Engineering I	Local	\$13,000
	<i>See page VIII-15</i>	(Kankakee County)	
CH 8 (St. George Road / 5000N Rd) Bridge @ I-57 <b>HKC-17-011</b>	Bridge Replacement	FHWA	\$336,000
	Construction	Local	\$84,000
	<i>See page VIII-15</i>	(Kankakee County)	
Summary by Fund Source for  FY 2018		FHWA	\$386,000
		Local (Kankakee County)	\$97,000
		Grand Total	\$483,000



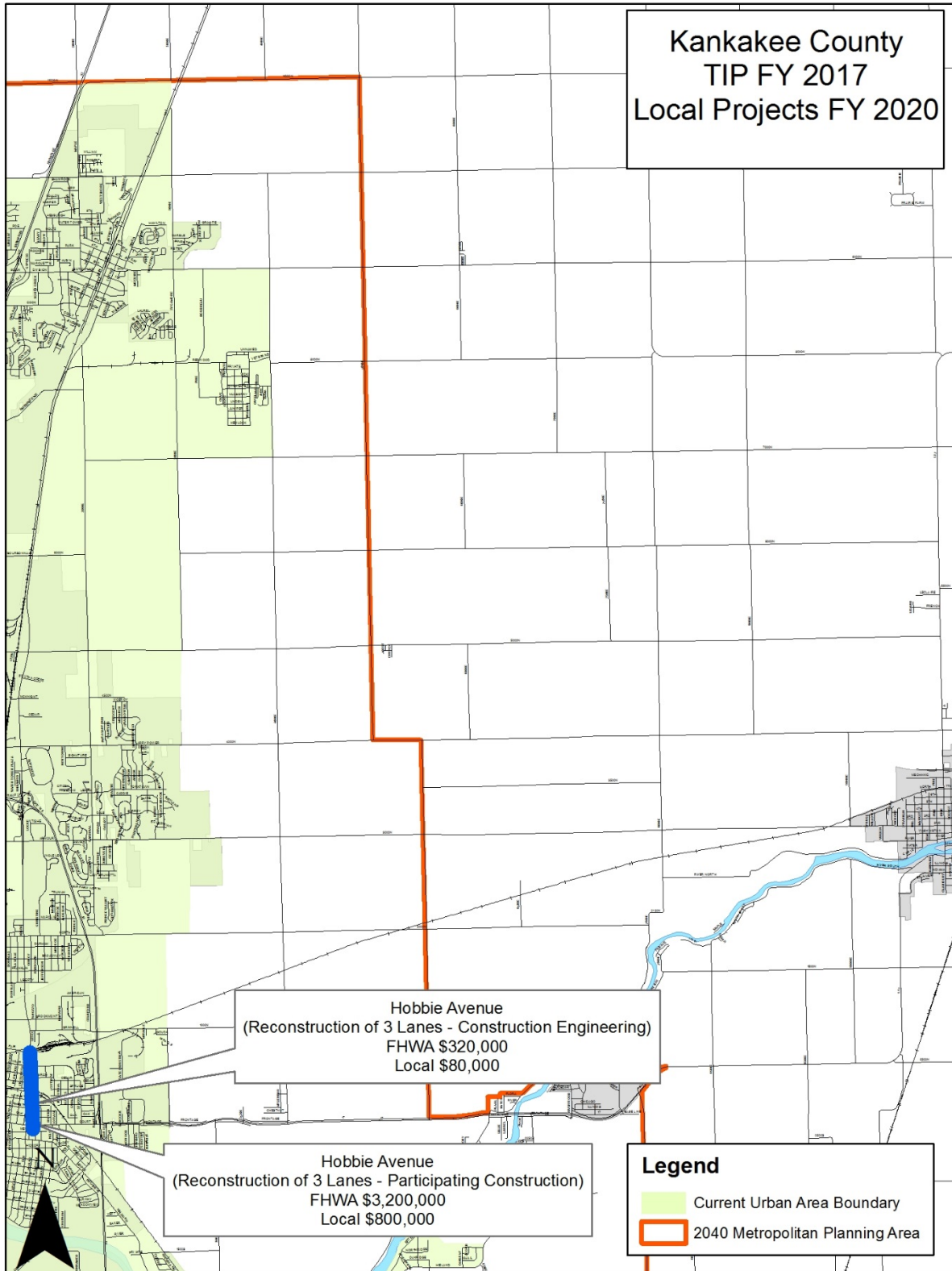
KATS TIP  
Proposed Highway Improvement Program  
Local Projects – FY 2019  
Multi-Year Element

LOCATION	TYPE OF WORK	FUND SOURCE	COST
Hobbie Ave: IL-17 (Court St.) to IL-50 (Fair St.) <b>HKA-16-041</b>	Reconstruction of 3 lane urban	FHWA	\$480,000
	Preliminary Engineering I	Local	\$120,000
	<i>See Page VIII-8</i>	(City of Kankakee)	
CH 9 (9000N Rd) from IL-50 to IL-1/17 <b>HKC-17-021</b>	Construction of a hot mix asphalt overlay with aggregate shoulders	FHWA	\$1,971,314
	Constuction	Local	\$492,829
	<i>See Page VIII-18</i>	(Kankakee County)	
Summary by Fund Source for FY 2019		FHWA	\$2,451,314
		Local (City of Kankakee)	\$120,000
		Local (Kankakee County)	\$492,829
		Grand Total	\$3,064,143



KATS TIP  
Proposed Highway Improvement Program  
Local Projects – FY 2020  
Multi-Year Element

LOCATION	TYPE OF WORK	FUND SOURCE	COST
Hobbie Ave: IL-17 (Court St.) to IL-50 (Fair St.) <b>HKA-16-041</b>	Reconstruction of 3 lane urban	FHWA	\$320,000
	Construction Engineering <i>See Page VIII-8</i>	Local (City of Kankakee)	\$80,000
Hobbie Ave: IL-17 (Court St.) to IL-50 (Fair St.) <b>HKA-16-041</b>	Reconstruction of 3 lane urban	FHWA	\$3,200,000
	Participating Construction <i>See Page VIII-8</i>	Local (City of Kankakee)	\$800,000
Summary by Fund Source for  FY 2020		FHWA Kankakee (Local)	\$3,520,000
		Local (City of Kankakee)	\$880,000
		Grand Total	\$4,400,000



*This page intentionally left blank.*

## Section IV: State Highway Element

*State*

*Highway*

*Projects*

**Implementation of the listed projects is contingent upon approval of the Governor of Illinois and the Illinois General Assembly and the appropriation of required funding.**

Picture A: I-57 & Bourbonnais Parkway Interchange



May 2, 2016

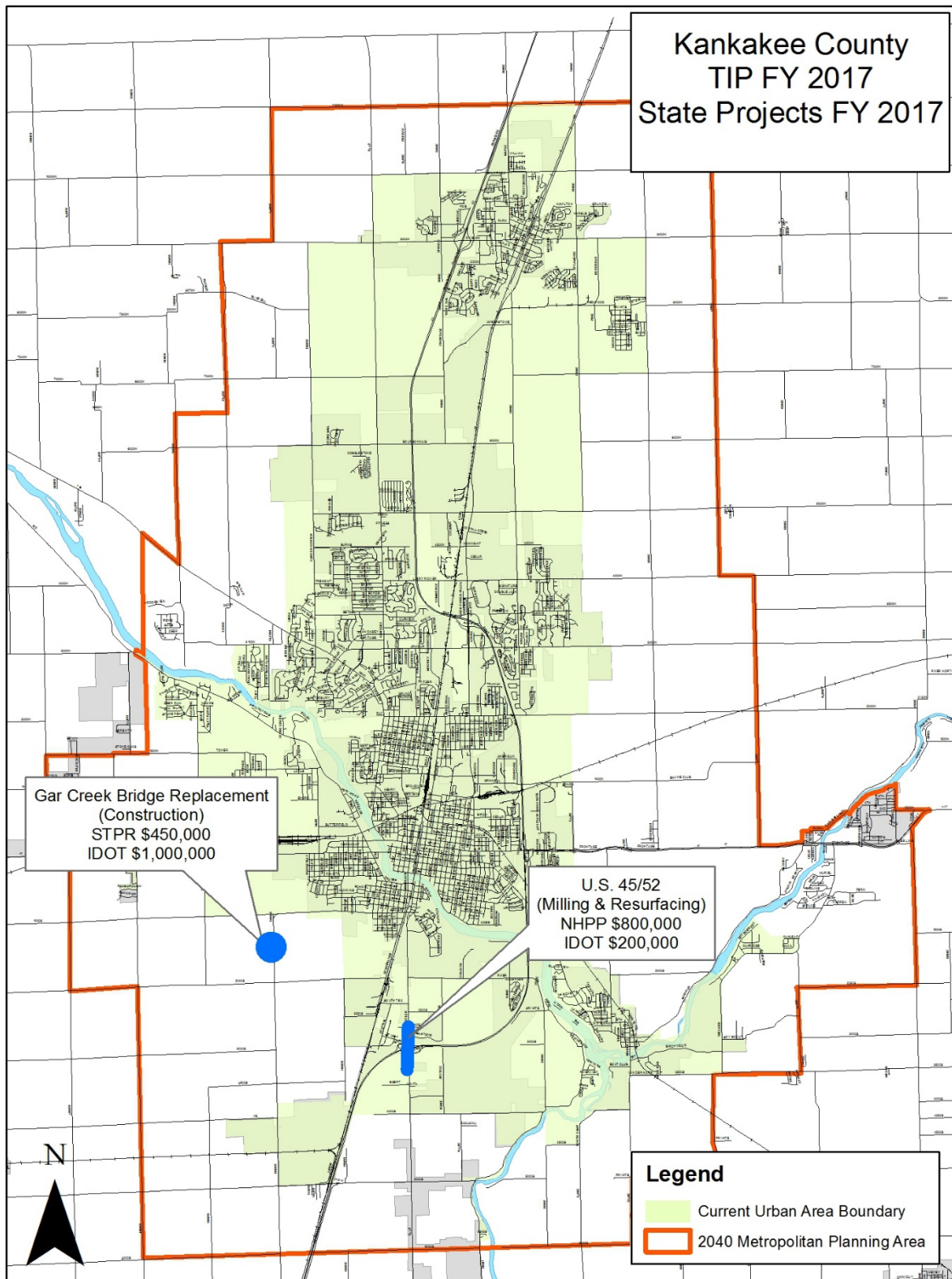
Picture B: Bridge Replacement of IL-102 at Rock Creek



May 2, 2016

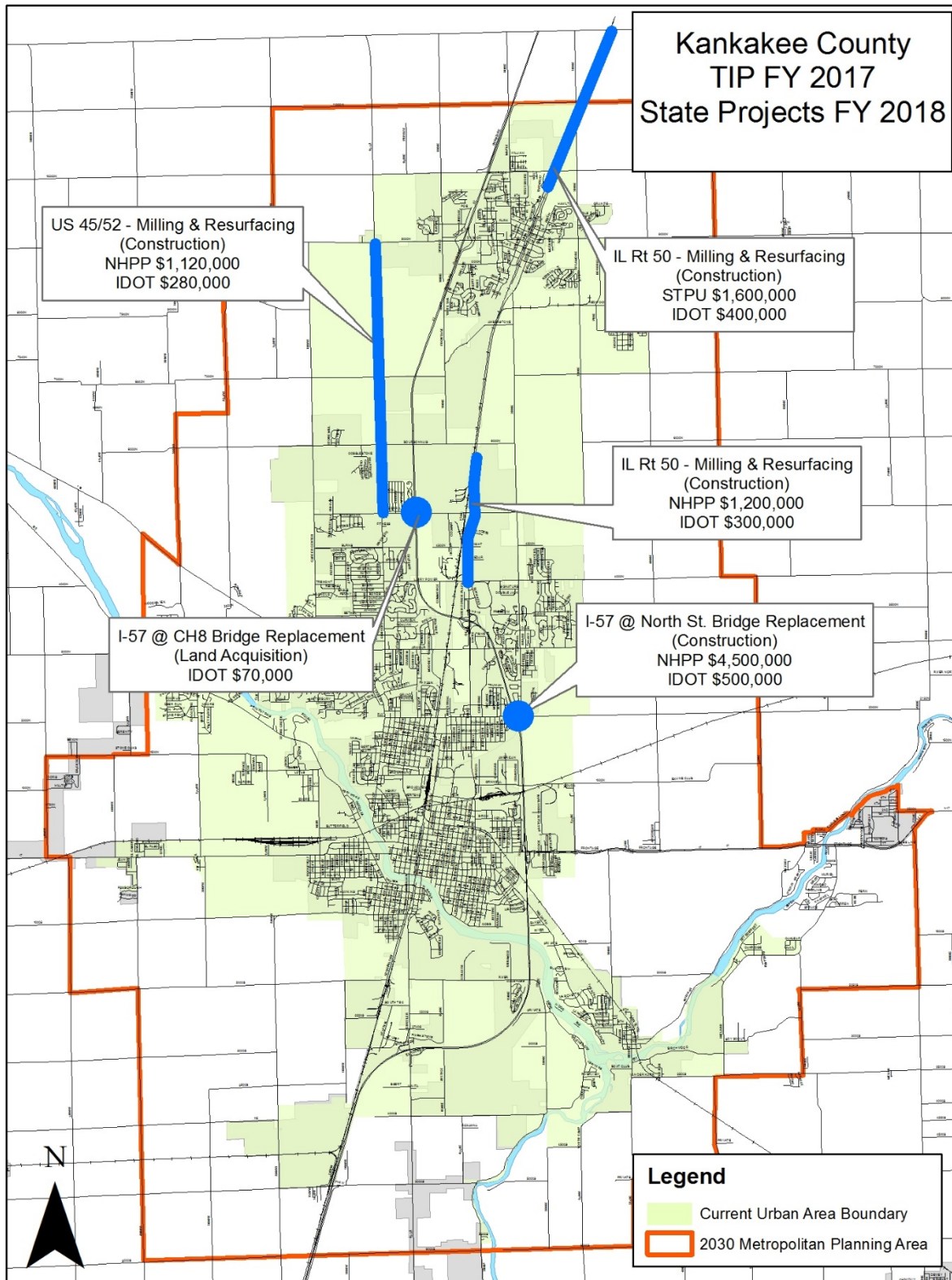
KATS TIP  
Proposed Highway Improvement Program  
State Projects – FY 2017  
Annual Element

LOCATION	TYPE OF WORK	FUND SOURCE	COST
IL-115 @ Gar Creek (SW of Kankakee) <a href="#">HIL-12-032</a>	Bridge Replacement	STP-Rural IDOT	\$450,000
	Construction		\$1,000,000
	<i>See page VIII-22</i>		
U.S. 45/52: W. Industrial Park Dr. to 0.1 miles N of Peerbotle Ave. <a href="#">HIL-17-002</a>	Milling and Resurfacing	NHPP IDOT	\$800,000
	Construction		\$200,000
	<i>See page VIII-41</i>		
Summary by Fund Source for  FY 2017	NHPP - National Highway Priority Program	NHPP	\$800,000
	STP-Rural - Federal Surface Transportation Rural	STP-Rural	\$450,000
	IDOT – Illinois Department of Transportation	IDOT	\$1,200,000
		Grand Total	\$2,450,000



KATS TIP  
Proposed Highway Improvement Program  
State Projects – FY 2018  
Multi-Year Element

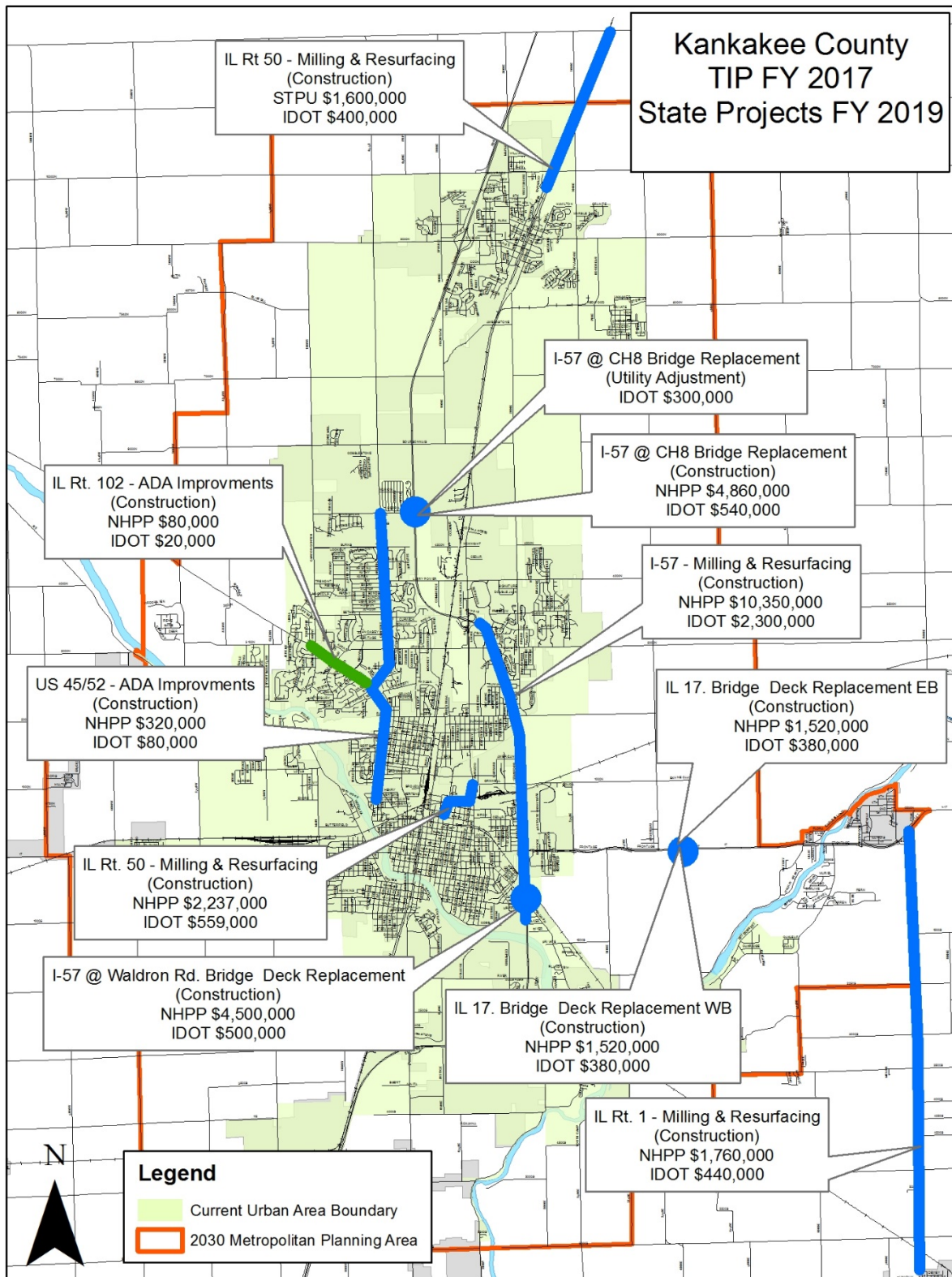
LOCATION	TYPE OF WORK	FUND SOURCE	COST
I-57: Overhead at North Street  <b>HIL-10-001</b>	Bridge Replacement	NHPP IDOT	\$4,500,000
	Construction		\$500,000
	<i>See page VIII-22</i>		
I-57: Overhead Structure @ CH 8 (St. George Road) <b>HIL-10-007</b>	Bridge Replacement	IDOT	\$70,000
	Land Acquisition		
	<i>See page VIII-22</i>		
IL-50: North of Sixth St. (Manteno) to Will County Line <b>HIL-16-011</b>	<i>Milling &amp; Resurfacing</i>	STPU IDOT	\$1,600,000
	Construction		\$400,000
	<i>See page VIII-22</i>		
U.S. 45/52: From Indian Oaks Rd (5000N Rd) to Manteno-Deselm Rd (9000N Rd) <b>HIL-17-011</b>	Milling & Resurfacing	NHPP IDOT	\$1,120,000
	Construction		\$280,000
	<i>See page VIII-22</i>		
IL-50: 0.7 mi. North of St. George Rd (5000N Rd) to Larry Power Rd (4000N Rd) <b>HIL-17-012</b>	Milling & Resurfacing	NHPP IDOT	\$1,200,000
	Construction		\$300,000
	<i>See page VIII-22</i>		
Summary by Fund Source for FY 2018		NHPP	\$6,820,000
		IDOT	\$1,550,000
		STPU	\$1,600,000
		Grand Total	\$9,970,000



KATS TIP  
Proposed Highway Improvement Program  
State Projects – FY 2019  
Multi-Year Element

LOCATION	TYPE OF WORK	FUND SOURCE	COST
I-57: Kankakee River bridge to just south of IL-50 interchange <a href="#">HIL-10-006</a>	Milling, Patching, Resurfacing	NHPP	\$10,350,000
	Construction	IDOT	\$2,300,000
	<i>See page VIII-23</i>		
I-57: Overhead Structure @ CH 8 (St. George Road) <a href="#">HIL-10-007</a>	Bridge Replacement	NHPP	\$4,860,000
	Construction	IDOT	\$540,000
	<i>See page VIII-23</i>		
I-57: Overhead @ St. George Rd (CH 8) <a href="#">HIL-10-007</a>	Bridge Replacement	IDOT	\$300,000
	Utility Adjustment		
	<i>See page VIII-23</i>		
I-57: Overhead at Waldron Road <a href="#">HIL-11-021</a>	Bridge Deck Replacement	NHPP	\$4,500,000
	Construction	IDOT	\$500,000
	<i>See page VIII-23</i>		
U.S. 45/52 & IL-17: Indian Oaks Rd (5000N Rd) to River St. <a href="#">HIL-17-021</a>	ADA Improvements	NHPP	\$320,000
	Construction	IDOT	\$80,000
	<i>See page VIII-23</i>		
IL-1: From IL-17 to St. Anne Corporate Limits <a href="#">HIL-17-022</a>	Milling & Resurfacing	NHPP	\$1,760,000
	Construction	IDOT	\$440,000
	<i>See page VIII-23</i>		

IL-17 @ Baker Creek (2.3 mi. east of Kankakee) EB Lanes <a href="#">HIL-17-023</a>	Bridge Replacement	NHPP IDOT	\$1,520,000
	Construction		\$380,000
	<i>See page VIII-23</i>		
IL-17 @ Baker Creek (2.3 mi. east of Kankakee) WB Lanes <a href="#">HIL-17-023</a>	Bridge Replacement	NHPP IDOT	\$1,520,000
	Construction		\$380,000
	<i>See page VIII-23</i>		
IL-50: South of Brookmont Blvd to US 45/52; Indiana Ave to Fair St. in Kankakee <a href="#">HIL-17-024</a>	Milling & Resurfacing	NHPP IDOT	\$2,237,000
	Construction		\$559,000
	<i>See page VIII-24</i>		
IL-102: Briarcliff Ln. to US 45/52 in Bourbonnais <a href="#">HIL-17-025</a>	ADA Improvements	NHPP IDOT	\$80,000
	Construction		\$20,000
	<i>See page VIII-24</i>		
Summary by Fund Source for FY 2019	NHPP – National Highway Performance Program	NHPP	\$27,147,000
	IDOT – Illinois Department of Transportation	IDOT	\$5,499,000
		Grand Total	\$32,646,000

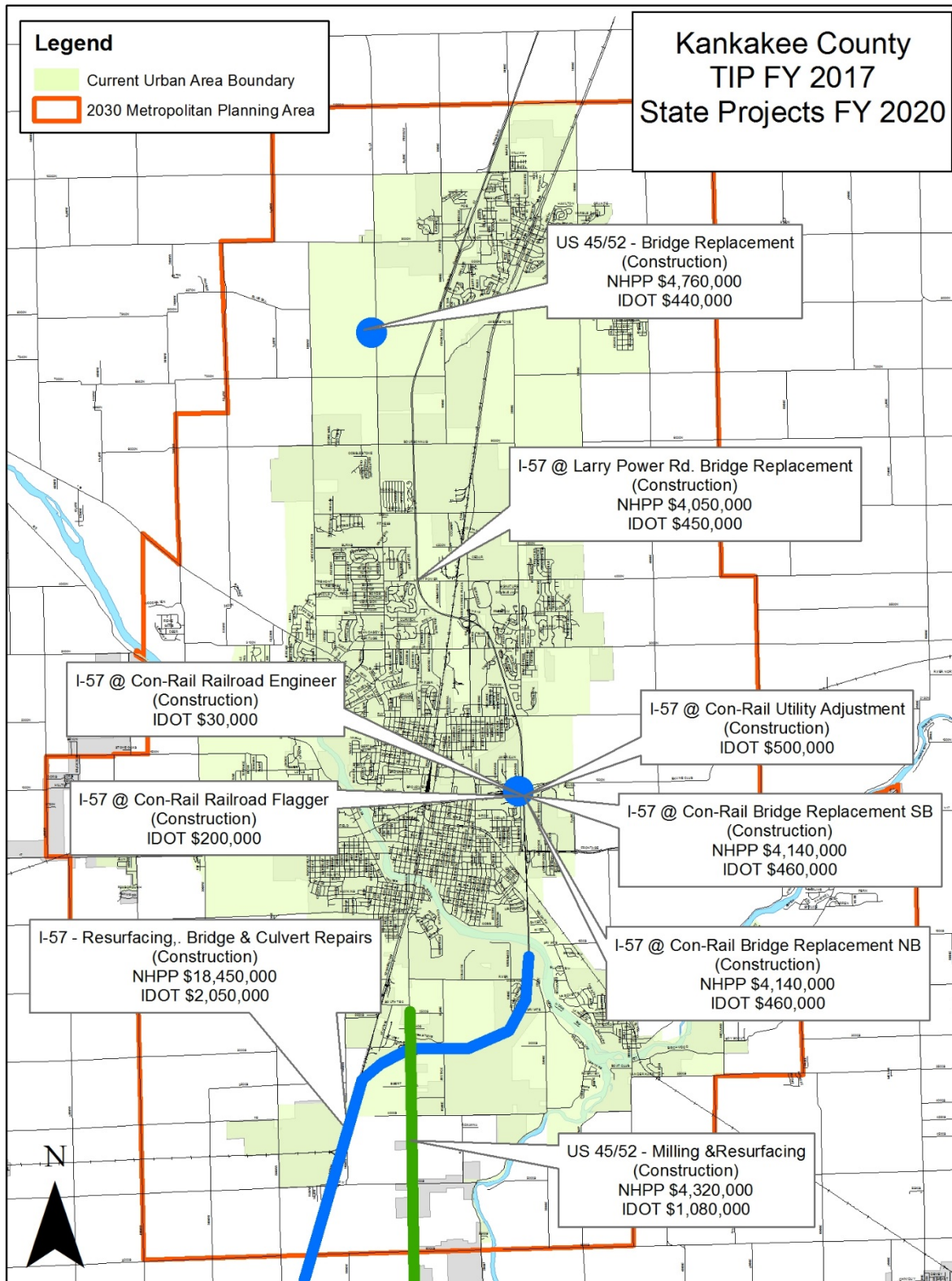


*This page intentionally left blank.*

KATS TIP  
Proposed Highway Improvement Program  
State Projects – FY 2020  
Multi-Year Element

LOCATION	TYPE OF WORK	FUND SOURCE	COST
I-57: 0.7 mi. North of Iroquois Co. Line to Kankakee River Bridge <a href="#">HIL-17-031</a>	Resurfacing, Bridge & Culvert Repairs	NHPP IDOT	\$18,450,000 \$2,050,000
	Construction		
	<i>See page VIII-25</i>		
I-57: Over Con-Rail Corp RR (Northbound) <a href="#">HIL-17-032</a>	Bridge Replacement	NHPP IDOT	\$4,140,000 \$460,000
	Construction		
	<i>See page VIII-25</i>		
I-57: Over Con-Rail Corp RR (Southbound) <a href="#">HIL-17-032</a>	Bridge Replacement	NHPP IDOT	\$4,140,000 \$460,000
	Construction		
	<i>See page VIII-25</i>		
I-57: Over Con-Rail Corp RR <a href="#">HIL-17-032</a>	Utility Adjustment	IDOT	\$500,000
	Construction		
	<i>See page VIII-25</i>		
I-57: Over Con-Rail Corp RR <a href="#">HIL-17-032</a>	RR Flagger/Miscellaneous	IDOT	\$200,000
	Construction		
	<i>See page VIII-25</i>		
I-57: Over Con-Rail Corp RR <a href="#">HIL-17-032</a>	Railroad Engineering	IDOT	\$30,000
	Construction		
	<i>See page VIII-25</i>		

I-57: From Larry Power Rd to 1.2 mi. North of IL-50 <b>HIL-17-033</b>	Bridge Replacement	NHPP IDOT	\$4,050,000
	Construction		\$450,000
	<i>See page VIII-25</i>		
U.S. 45/52: South Branch of Rock Creek, 0.5 mi. North of 7000N Rd <b>HIL-17-034</b>	Bridge Replacement	NHPP IDOT	\$1,760,000
	Construction		\$440,000
	<i>See page VIII-25</i>		
U.S. 45/52: From IL-116 North 4.5 mi. East of Ashkum to 0.3 mi. North of I-57 in Kankakee <b>HIL-17-035</b>	Milling & Resurfacing	NHPP IDOT	\$4,320,000
	Construction		\$1,080,000
	<i>See page VIII-25</i>		
Summary by Fund Source for FY 2020	NHPP – National Highway Performance Program	NHPP	\$36,860,000
	IDOT – Illinois Department of Transportation	IDOT	\$5,670,000
		Grand Total	\$42,530,000



**Section V: Bicycle and Pedestrian Element**

***Bicycle***

***And***

***Pedestrian***

***Projects***

Picture A: Multi-Use Path Construction at IL-50 and Armour Road

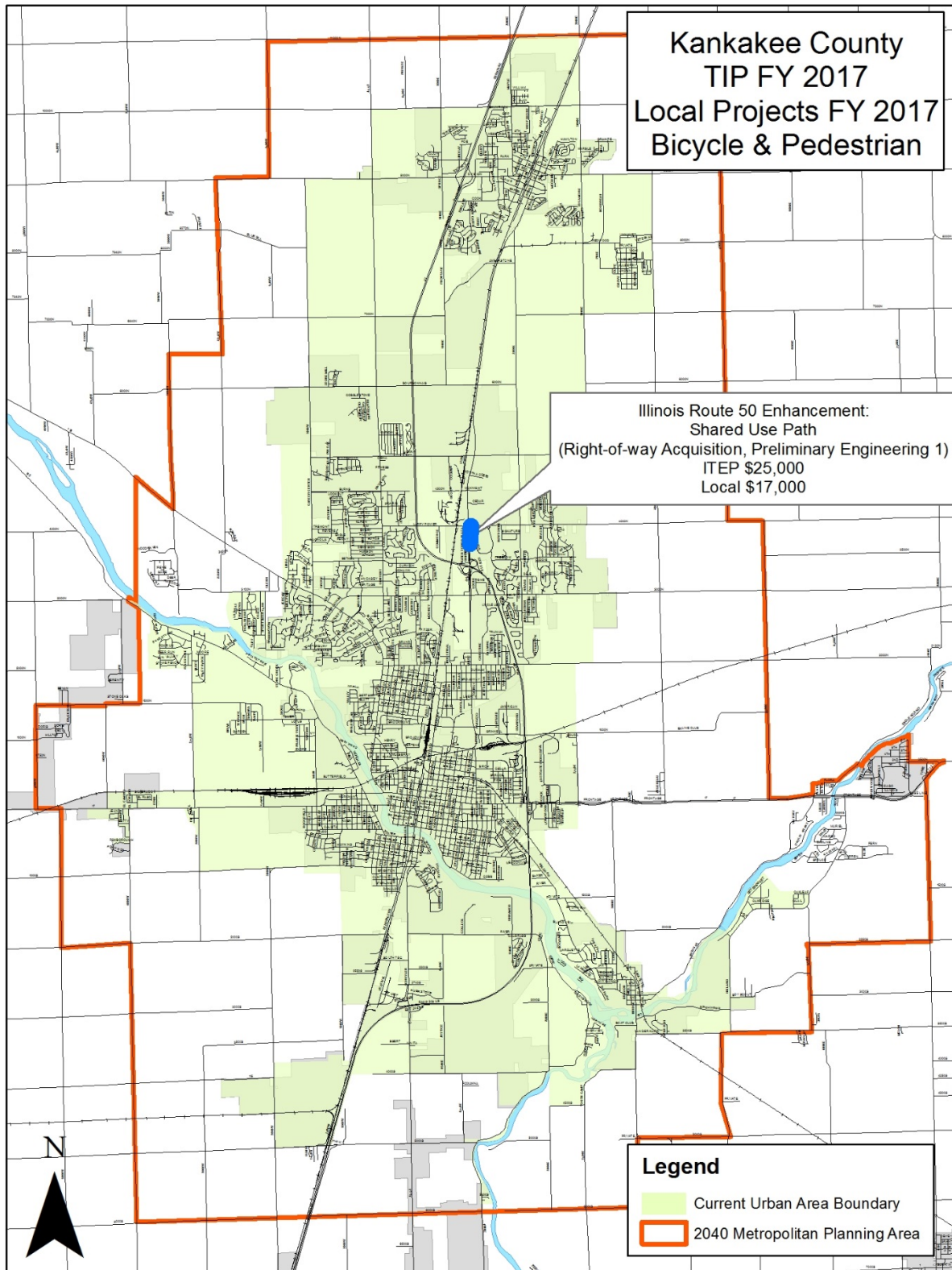


Picture B: Completed Multi-Use Path at IL-50 and Armour Road



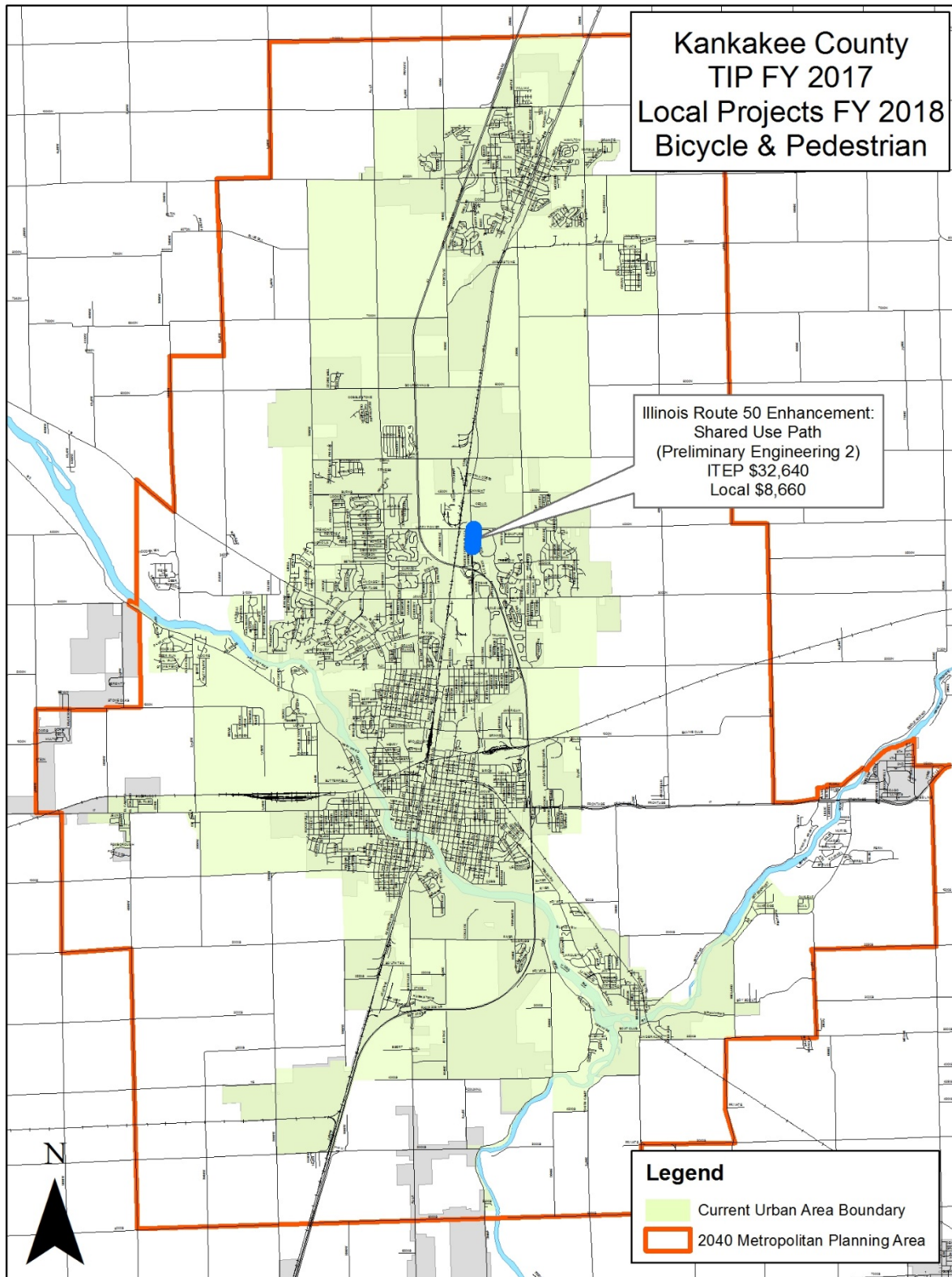
KATS TIP  
Proposed Bicycle and Pedestrian Program  
Bicycle Projects – FY 2017  
Annual Element

LOCATION	TYPE OF WORK	FUND SOURCE	COST
Illinois Route 50 Enhancement: From Ken Hayes Drive (Mall Entrance) to Larry Power Road  <b>BBR-17-001</b>	Construction of a 10' wide shared use path, traffic signals will be modified, storm sewer improvements will replace the open ditch.	ITEP	\$10,000
	Preliminary Engineering Phase I	Local	\$2,000
	See Page VIII-35	(Village of Bradley)	
Illinois Route 50 Enhancement: From Ken Hayes Drive (Mall Entrance) to Larry Power Road  <b>BBR-17-001</b>	Construction of a 10' wide shared use path, traffic signals will be modified, storm sewer improvements will replace the open ditch.	ITEP	\$15,000
	Right-of-Way	Local	\$15,000
	See Page VIII-35	(Village of Bradley)	
Summary by Fund Source for		ITEP	\$25,000
FY 2017		Local	\$17,000
		(Village of Bradley)	
		Grand Total	\$42,000



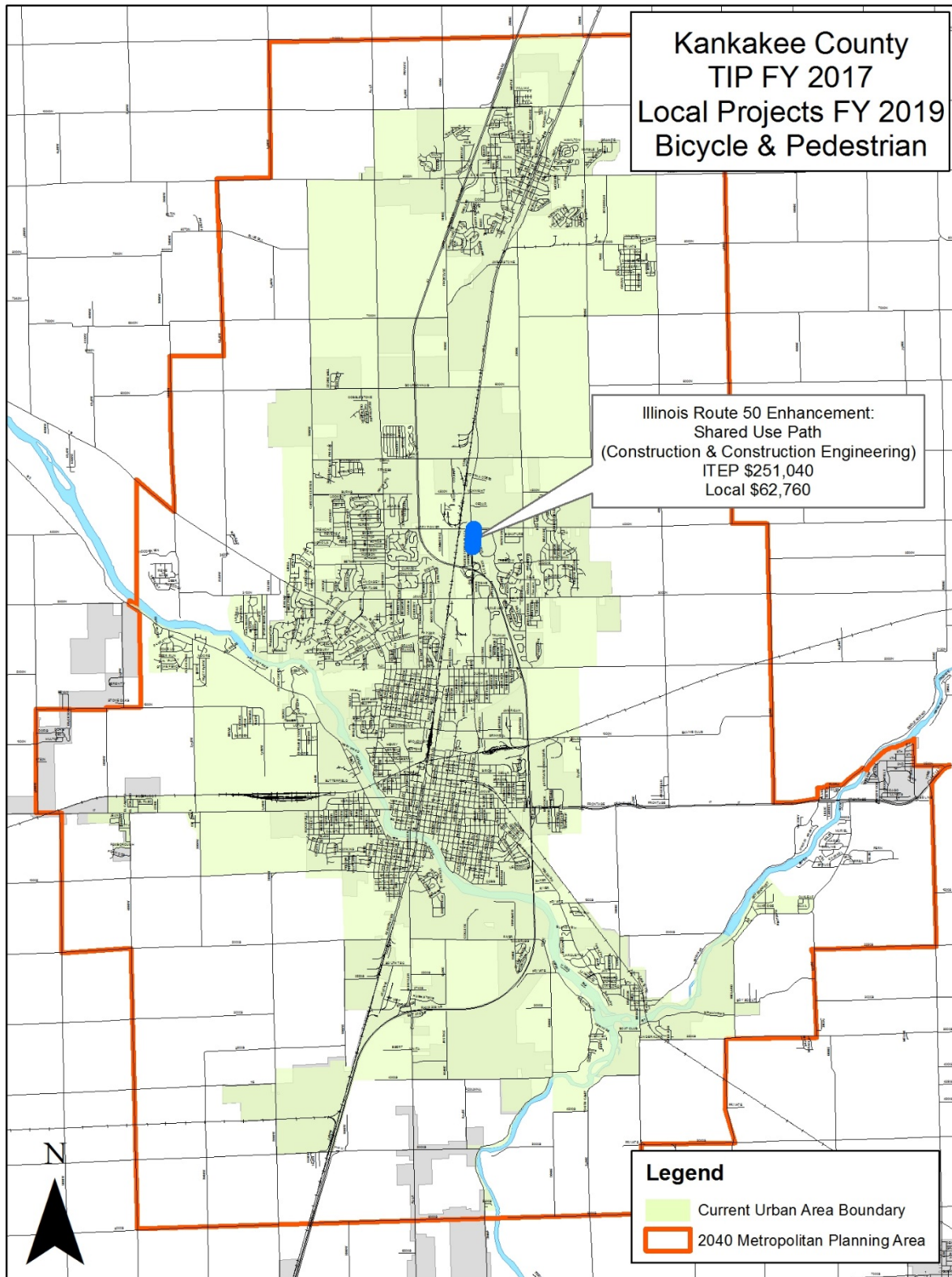
KATS TIP  
Proposed Bicycle and Pedestrian Program  
Bicycle Projects – FY 2018  
Multi-Year Element

LOCATION	TYPE OF WORK	FUND SOURCE	COST
Illinois Route 50 Enhancement: From Ken Hayes Drive (Mall Entrance) to Larry Power Road  <b>BBR-17-001</b>	Construction of a 10' wide shared use path, traffic signals will be modified, storm sewer improvements will replace the open ditch.	ITEP	\$32,640
	Preliminary Engineering Phase 2	Local	\$8,660
	See Page VIII-35	(Village of Bradley)	
Summary by Fund Source for		ITEP	\$32,640
FY 2018		Local	\$8,660
		(Village of Bradley)	
		Grand Total	\$41,300



KATS TIP  
Proposed Bicycle and Pedestrian Program  
Bicycle Projects – FY 2019  
Multi-Year Element

LOCATION	TYPE OF WORK	FUND SOURCE	COST
Illinois Route 50 Enhancement: From Ken Hayes Drive (Mall Entrance) to Larry Power Road <b>BBR-17-001</b>	Construction of a 10' wide shared use path, traffic signals will be modified, storm sewer improvements will replace the open ditch.	ITEP	\$251,040
	Construction	Local	\$62,760
	See Page VIII-35	(Village of Bradley)	
Illinois Route 50 Enhancement: From Ken Hayes Drive (Mall Entrance) to Larry Power Road <b>BBR-17-001</b>	Construction of a 10' wide shared use path, traffic signals will be modified, storm sewer improvements will replace the open ditch.	ITEP	\$25,120
	Construction Engineering	Local	\$6,280
	See Page VIII-35	(Village of Bradley)	
Summary by Fund Source for		ITEP	\$251,040
FY 2019		Local	\$62,760
		(Village of Bradley)	
		Grand Total	\$313,800



KATS TIP  
Proposed Bicycle and Pedestrian Program  
Bicycle Projects – FY 2020  
Multi-Year Element

LOCATION	TYPE OF WORK	FUND SOURCE	COST
Summary by Fund Source for FY 2020			
		Grand Total	

*This page intentionally left blank*

## **Section VI: Opportunities for Public Input**

### **Citizen Involvement and Participation**

Numerous public meetings on various topics have been held or attended by Kankakee Area Transportation Study (KATS) staff from July 1, 2015 through the writing of this report. Through the end of June, 2016, it is anticipated that staff attended and the public was in attendance or invited to attend well over 100 meetings.

KATS meeting are announced in the newspaper, and agendas for the meetings are distributed to the local media for public service announcements and, inviting the media to attend. The agendas are also sent to ten area libraries for public posting. Agendas are posted to the Kankakee County Planning Department website. All major planning documents are posted into the Public Comment section of the website for a period of time before action is taken to approve the documents at Committee meetings. [http://planning.k3county.net/kats\\_docs.htm](http://planning.k3county.net/kats_docs.htm)

Each year, the Transportation Division of the Kankakee County Planning Department places an ad in the newspaper inviting people to review our website and to participate in our public meetings.

## Published Website Ad

**Are you interested in participating in local government?**

The Transportation Division of the Kankakee County Planning Department invites the public to explore our website!

On the website, you will find information on:

- The Kankakee Area Transportation Study (KATS)
- Local, state, and federal funding for transportation projects
- Information on the Illiana
- Construction projects
- Contact information

**How can you get involved?**

**Attend meetings!**

A meeting schedule can be found at [www.k3county.net](http://www.k3county.net)

**Give Public Comment!**

To leave public comment on current documents, go to the Documents section of the Transportation website, and scroll to the bottom of the page.



**<http://planning.k3county.net/transportation.htm>**

The Daily Journal Newspaper, Kankakee, IL January, 2017

## **Section VII: Public Participation Plan**

The Kankakee County Planning Department, acting as the Metropolitan Planning Organization (MPO) for the Kankakee, Illinois Urbanized Area and through the Policy Committee of the Kankakee Area Transportation Study (KATS), adopts the following Plan to promote public involvement in transportation planning.

The intent of the Kankakee Area Transportation Study Participation Plan is to provide a process for meaningful public input into transportation decision-making. This process includes offering reasonable opportunities for the public to be informed and involved in the development of transportation plans and programs in the metropolitan area. Proactive outreach to educate and inform the public about transportation issues and options, and to elicit input from the public on transportation issues, is integral to the process.

Consistent with the principles underlying SAFETEA-LU, outreach is conducted early in the planning process, and is designed to ensure participation by traditionally underserved populations. The metropolitan transportation planning area refers to the City of Kankakee, the Villages of Aroma Park, Bourbonnais, Bradley and Manteno, and the adjoining portions of Kankakee County anticipated to be developed over the next 20-year period, and as defined in the Long Range Transportation Plan.

Therefore, the Kankakee County Planning Department shall provide a reasonable opportunity to comment on proposed plans for citizens, affected public agencies, representatives of public transportation employees, freight shippers, providers of freight transportation services, private providers of transportation, representatives of users of public transportation, representatives of pedestrian and bicycle transportation facilities, representatives of persons with disabilities, and other interested parties.

Components or objectives of the existing public involvement process followed by the Kankakee County Planning Department have been revised to incorporate elements required of a Participation Plan process by 23 CFR Part 450.316 pursuant to Safe, Accountable, Flexible, Efficient Transportation Equity Act: A Legacy for Users (SAFETEA-LU), (Public Law 109-59, August 10, 2005). Sections A through C of the Participation Plan address the participation process. Section D addresses the agency consultation process required by SAFETEA-LU of the metropolitan transportation plans and programs.

### **Section A: Participation Plan Elements**

1. Public notification will be provided not fewer than 15 days nor more than 30 days in advance of consideration of action by the Policy Committee of the Kankakee Area Transportation Study on proposed long range (metropolitan) transportation plan updates, transportation improvement programs. Amendments to these planning documents will require a minimum of 7 days public notification prior to approval.
  - a. To provide time for full public review and comment on the draft participation plan, and pursuant to 23 CFR §450.316(a)(3), public

notification will be provided no less than 45 days in advance on consideration of action on this document by the Policy Committee of the Kankakee Area Transportation Study.

- b. The draft Transportation Improvement Program (TIP) will be reviewed by members of the Technical Advisory Committee and will be made available to the general public, as specified below, for review and comment. Pursuant to 23 CFR 450.316(b)(1)(iv), the public review and comment period will extend a minimum of 30 days. Comments during the thirty-day period should be submitted in writing. One public hearing for the TIP will be held prior to its adoption, during which public comments will also be received. A public meeting will be held for TIP amendments as required pursuant to 23 CFR 450.104. Events defined as requiring an amendment to the TIP include major changes to a project, including the addition or deletion of a project or a major change in project cost, project/phase initiation dates, or a major change in design concept or design scope.
  - c. The Long Range Transportation Plan will be available to the general public for a 45 day review and comment period. A public hearing on the Long Range Plan will be held prior to its adoption.
2. A meeting notice will be provided by mail to local news media one week in advance of each regular Technical Advisory meeting and Policy Committee meeting. Reasonable access to available information about MPO sponsored transportation studies in the metropolitan area will also be provided.
3. Available resources, including web-based mapping, published maps and illustrations and other graphic data will be used by the MPO to visually convey information related to and improving understanding of metropolitan transportation plans and programs.
4. Public information related to transportation plans and programs and meeting notices of the Kankakee Area Transportation Study will be provided electronically on the World Wide Web, [www.planning.k3county.net](http://www.planning.k3county.net), including draft and final versions of the Participation Plan. The website will also provide meeting agendas and minutes, information on the purpose, programs and structure of the Kankakee County Planning Department, information on MPO planning projects and studies, and contact information for MPO staff.
5. Public meetings sponsored by the Kankakee County Planning Department will be held at convenient locations and times. A citizen information period will be provided during each regular MPO meeting.
6. Public input received during the development of the metropolitan transportation plan and the transportation improvement program will be given consideration by the MPO. Significant public comments received will be reported by staff to the Technical Advisory Committee and the Policy Committee.
7. Outreach efforts seeking input on metropolitan transportation plans and programs from low income and minority households traditionally underserved by existing transportation systems will be continued and documented. All public participation activities of the Kankakee County Planning Department shall be

conducted to permit involvement by persons with disabilities and by persons with limited English proficiency (by special arrangement).

8. Public notices advising citizens in the metropolitan area of the availability of draft transportation plans and transportation improvement programs in local public libraries will be continued. Additional opportunity for public comment will be provided if the final metropolitan transportation plan or transportation improvement program differs significantly from the version initially made available for public review.
9. The implementation of the Kankakee County Planning Department Participation Plan will be coordinated with the statewide transportation planning public involvement and consultation processes developed, as appropriate, with agencies and officials responsible for other planning activities within the metropolitan area that are affected by transportation.
10. The overall effectiveness of procedures and strategies contained in the Participation Plan to ensure a full and open participation process will be reviewed periodically by the Kankakee County Planning Department.
11. The MPO website <http://www.k3county.net> will be advertised in the local daily newspaper of greatest circulation at least one time per year, with instructions detailing how to use the website, and instructions on how to give comment about the subjects open for public comment.

#### Section B: Disposition of Significant Comments

1. When significant comments are received on the draft Long Range Transportation Plan or the Transportation Improvement Program as a result of the Participation Plan, a summary, analysis, and report on the disposition of comments shall be made as part of the final Long Range Plan and Transportation Improvement Program.

#### Section C: Agency Consultation on Other Planning Activities

1. As the transportation plan and the transportation improvement program are developed, the MPO shall consult, as appropriate, with agencies and officials responsible for other planning activities in the metropolitan area affected by transportation in order to coordinate planning functions to the maximum extent practicable. Contributions involve the formulation of regional and local planning and development policy, and the implementation of program and project objectives are possible consultation issues.
2. The Kankakee County Planning Department process for public review, participation and comment on the Transportation Improvement Program serves as the public participation process for the River Valley METRO Mass Transit District Program of Projects.
3. The nature of the consultation shall include comparison of metropolitan plans and transportation improvement programs, as they are developed, with the plans, maps, inventories, and planning documents developed by other agencies.  
Interested parties, public and private, responsible for planned growth, economic development, environmental protection, airport operations, freight movements, land use management, natural resources, conservation, and historic preservation in

the Kankakee Area Transportation Study shall be included in the planning consultation process, as appropriate. Interested parties whose early and continuous involvement shall be sought include but are not limited to affected public agencies, representatives of public transportation users and employees, freight shippers and providers of freight transportation services, private providers of transportation, representatives of users of pedestrian walkways and bicycle transportation facilities, representatives of the disabled, and citizens. Interested parties shall have access to timely information about transportation issues and decision-making processes and to avenues for direct involvement in the transportation planning process.

4. Metropolitan transportation plans and transportation improvement programs shall be developed with consideration for governmental agencies and non-profit organizations receiving federal assistance from a source other than the U.S. Department of Transportation for the design and delivery of non-emergency transportation services.
5. The MPO, in cooperation with the federal Highway Administration, shall provide to all interested parties access to an annual listing of Federally Obligated Projects.
6. The MPO will consider the future development of an operations plan for consulting with other governmental agencies responsible for the development of plans affected by transportation in the metropolitan area.

#### Section D: Public Participation Plan Evaluation

1. Pursuant to 23 CFR 450.316(a)(1)(x), the Kankakee County Planning Department shall conduct periodic review of public participation activities and initiatives, and shall revise or amend the Public Participation Plan as needed to enhance public participation in the transportation planning process.
2. Postings to the Planning Department website shall be inventoried and monitored to assess completeness, timeliness and ease of access. Technology to assess frequency of website viewings shall be used to evaluate the impact of the website in providing information and participation opportunities to interested parties and the public.
3. All meeting agendas and minutes of the Technical Advisory Committee and Policy Committee shall be made available on the Commission website. As practicable, supporting documentation cited in agendas and minutes shall also be made available through the website. Website postings relating to the Committees shall be monitored and evaluated pursuant to Section D, paragraph 2, above.
4. The Kankakee County Planning Department shall conduct ongoing assessment of the implementation of the Public Participation Plan elements as set forth in Section A, paragraphs 1-11, above.
5. In addition to the evaluation described in paragraph 4, above, evaluation criteria shall include the elements presented in Table 1, below, which shall be considered by the Kankakee County Planning Department, the Technical Advisory Committee and the Policy Committee in assessing the Public Participation Plan:

Table 1		
Participation Tool	Quantitative	Qualitative
Mailing Lists	Number of Additions to Mailing List  Diversity of Representation  Quantity of Educational Materials Distributed	Concise and Clear Information Portrayed
Public Forums	Number of Events/Opportunities for Public Participation  Number of Comments Received  Number of Participants  Number of Methods Used to Reach Disadvantaged and/or Disabled Citizens  Diversity of Attendees	Effectiveness of Meeting Format  Public Understanding of Process  Quality of Response Obtained  Timing of Public Participation  Meeting Convenience, i.e. Time, Location and Accessibility  Use of Public Input in Developing Plan
Planning Department/Committee Meetings	Number of Comments Received  Number of Participants  Number of Methods Used to Reach Disadvantaged and/or Disabled Citizens  Diversity of Attendees	Effectiveness of Meeting Format  Public Understanding of Process  Quality of Response Obtained  Meeting Convenience, i.e. Time, Location and Accessibility  Use of Public Input in Developing Plan
Planning Department Website	Number of MPO Documents  Number of Site "Hits" per Quarter  Number of Comments and Suggestions Submitted	Timeliness of Document Updates  Announcement of Meetings  Accessibility of Information (Site Format)  Quality of Response Obtained

1. The Public Participation Plan shall be reviewed every five years (from date of first adoption) by the staff of the Kankakee County Planning Department to assess the effectiveness of its procedures.
  - a. Staff shall submit recommended revisions or amendments to the Technical Advisory Committee and Policy Committee.
  - b. Pursuant to 23 CFR 450.316(a)(3), action by the Policy Committee to adopt revisions to or amendments of the Public Participation Plan shall be preceded by a period of public review and comment of not less than 45 days.

#### Section E: Interested Parties/Identified Stakeholders

The member agencies of the Kankakee Area Transportation Study are the following:

The Village of Aroma Park  
The Village of Bourbonnais  
The Village of Bradley  
The Illinois Department of Transportation  
The City of Kankakee  
The County of Kankakee  
Kankakee Valley Airport Authority  
The Village of Manteno  
The River Valley METRO Mass Transit District

As other agencies are identified as interested parties and identified stakeholders, they will be added as a separate listing from the member agencies.

DATE OF ORIGINAL ADOPTION: August 22, 2007

DATE OF AMENDMENT: June 24, 2009

DATE OF AMENDMENT: January 26, 2011

DATE OF ADOPTION OF REVISED PLAN: October 22, 2014

*This page intentionally left blank*

**Section VIII: Project Documentation**

**PROJECT DOCUMENTATION  
FROM AGENCIES**

**FOR**

**FY 2017 TRANSPORTATION  
IMPROVEMENT PROGRAM**

## River Valley METRO Transportation Improvement Program

1137 E 5000 N. Rd  
Bourbonnais, IL 60914  
Phone (815) 935-1403  
Fax (815) 935-1419



April 5, 2016

Mr. Geoffrey Olson  
Transportation Program Manager  
Kankakee County  
189 East Court Street  
Kankakee, IL 60901

Dear Mr. Olson:

The following tables represent the items to be included in the Transportation Improvement Program for the respective fiscal years.

### FY 2017

Project Name	Project Description	Fund Source	Cost	Applicant
Section 5307 (Operating)	Urban Transit Service	FTA IDOT Local	\$2,403,041 \$6,131,198 \$ 168,708	River Valley <b>METRO</b> Mass Transit District
Section 5309 (Capital)	4 Replacement Vehicles	FTA IDOT TRC	\$ 2,967,500 \$ 593,500	River Valley <b>METRO</b> Mass Transit District
Section 5309 (Capital)	Metro Maintenance Facility	FTA IDOT TRC	\$ 3,000,000 \$ 600,000	River Valley <b>METRO</b> Mass Transit District
Totals			FTA IDOT IDOT TRC Local	\$8,370,541 \$6,131,198 1,193,500 168,708

### FY 2018

Project Name	Project Description	Fund Source	Cost	Applicant
Section 5307 (Operating)	Urban Transit Service	FTA IDOT Local	\$2,546,853 \$6,744,318 \$ 177,136	River Valley <b>METRO</b> Mass Transit District
Section 5309 (Capital)	4 Replacement Vehicles	FTA IDOT TRC	\$ 2,967,500 \$ 593,500	River Valley <b>METRO</b> Mass Transit District
Totals			FTA IDOT IDOT TRC Local	\$5,514,353 \$6,744,318 593,500 \$ 177,136

**FY 2019**

Project Name	Project Description	Fund Source	Cost	Applicant
Section 5307 (Operating)	Urban Transit Service	FTA IDOT Local	\$2,624,192 \$7,418,750 \$ 185,993	River Valley <b>METRO</b> Mass Transit District
Section 5309 (Capital)	3 Replacement Vehicles	FTA IDOT TRC	\$ 2,567,500 \$ 513,500	River Valley <b>METRO</b> Mass Transit District
Section 5309 (Capital)	Kankakee Transfer Center	FTA  IDOT TRC'S	\$ 5,000,000  \$ 1,000,000	River Valley <b>METRO</b> Mass Transit District
Totals			FTA IDOT IDOT TRC Local	\$10,191,692 \$7,418,750 \$1,513,500 \$ 185,993

**FY 2020**

Project Name	Project Description	Fund Source	Cost	Applicant
Section 5307 (Operating)	Urban Transit Service	FTA IDOT Local	\$2,803,041 \$8,160,625 \$ 195,292	River Valley <b>METRO</b> Mass Transit District
Section 5309 (Capital)	2 Expansion Vehicles	FTA IDOT TRC	\$ 1,967,500 \$ 393,500	River Valley <b>METRO</b> Mass Transit District
Totals			FTA IDOT IDOT TRC Local	\$4,770,541 \$8,160,625 393,500 195,292

Sincerely,



Robert M. Hoffmann  
Managing Director, River Valley Metro Mass Transit District

Brookmont Boulevard TIP Sheet



**RECEIVED**

APR 13 2016

**KANKAKEE COUNTY  
PLANNING DEPT.**

April 11, 2016

Project No. E05194

Steven McBurney, PE  
Office Phone: (815) 932-7406  
E-Mail: smcburney@tysoneng.com

Mr. Geoffrey Olson  
Kankakee County Planning Department  
189 East Court Street - 2<sup>nd</sup> Floor  
Kankakee, IL 60901

RE: BROOKMONT BOULEVARD  
KANKAKEE, ILLINOIS  
SECTION 06-00248-00-BR

Dear Mr. Olson:

Enclosed is one copy of the 2017 Transportation Improvement Proposal for the referenced project to be included in the MPO 2017 Transportation Improvement Program.

If you have any questions or require additional information, please contact this office.

Very truly yours,

**TYSON ENGINEERING, INC.**

A handwritten signature in black ink, appearing to read "S. McBurney", with a long horizontal stroke extending to the right.

Steven McBurney, P.E.  
Project Engineer

/mc

Y:\Tyson\E05194\Brookmont TIP Sheets to MPO - 2017 - 04-11-16

Encl.

xc: Mayor Nina Epstein, City of Kankakee (w/Encl.)

**RECEIVED**

APR 13 2016

**Transportation  
Improvement Proposal**Date: 4/11/2006**KANKAKEE COUNTY  
PLANNING DEPT.**

Fiscal Year: 2017 Section Number: 06-00248-00-BR  
Funding Source(s): HPP  
Projected Letting Date: \_\_\_\_\_ Local Public Agency: City of Kankakee  
Marked Route(s): \_\_\_\_\_  
Key Route(s): FAU 6181 Project inside MPO Planning Boundary ☒ Yes ☐ No  
Road/Street/Name(s): Brookmont Boulevard MPO TIP ID number: HKA-10-002  
County(s): Kankakee  
Location: from Washington Avenue to Schuyler Avenue

Beginning Termini: Washington Avenue  
Ending Termini: Schuyler Avenue

Beginning Station: 10+50 Project Length: 1210 feet  
Ending Station: 22+60

Structure(s):  
Existing: Structure Number(s): RR Viaduct Suff. Rating: \_\_\_\_\_ Length: 58'  
Proposed: Structure Number(s): \_\_\_\_\_

**Improvement Description:**

Reconstruction of Brookmont Boulevard from 2 lanes to 4 lanes between Washington and Schuyler. The work includes  
HMA pavement, storm sewer, sidewalk, path, CN Railroad bridge, signing, striping, and railroad modifications.  
Work will be accomplished under BLR New Construction and the Bridge Manual.

Type of Work	Estimated Cost				TOTAL
	FHWA	%	STATE	LA*	
Participating Construction			12,000,000.00	8,470,000.00	20,470,000.00
Non-Participating Construction					-
Preliminary Engineering	800,000.00	67%		400,000.00	1,200,000.00
Construction Engineering				1,240,000.00	1,240,000.00
Right of Way				2,000,000.00	2,000,000.00
Railroads					-
Utilities					-
Total:	\$ 800,000.00		\$ 12,000,000.00	\$12,110,000.00	\$ 24,910,000.00

HPP funds not to exceed \$800,000. State source of funding: Grade Protection Fund.

2011: \$599,458 of Preliminary Engineering. 2017: \$600,542 of Preliminary Engineering.

2017: \$20,470,000 of Construction, \$1,240,000 of Construction Engineering and \$2,000,000 in ROW to be Spent.

\*LPA Source(s) of Funding: MFT and General Fund

NOTE: The costs shown in the division of Cost table are approximate and subject to change. The Final LPA share is dependent on the final Federal and State participation. The actual cost will be used in the final division of costs for billing and reimbursement.

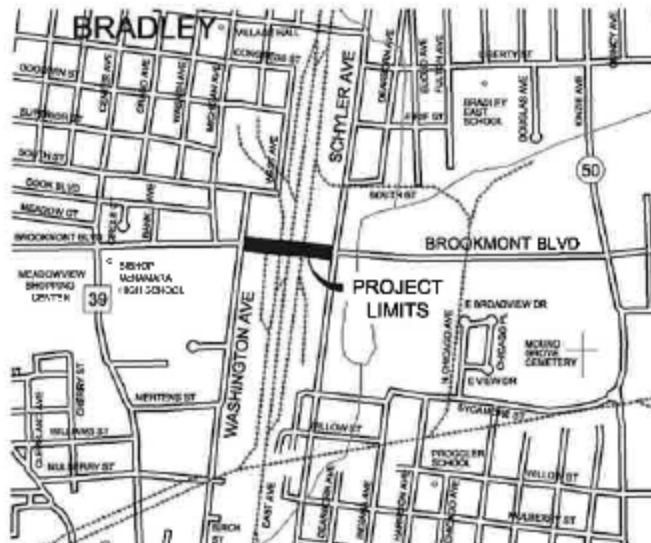
**Location Map: Attach to this document.**

Roadway	Existing	Proposed
Section(s)		06-00248-00-BR
Functional Class	Urban Minor Arterial	Urban Minor Arterial
Surface Type	HMA	HMA
ADT/Year/% Trucks	16000/2012/0	20300/2036/5
Pavement Width	32'	48'
Shoulder Width/Type	Wall and Gutter section	Curb and Gutter section
ROW/Roadway Width	60'	80'
Number of Lanes	2	4
No. of Intersection Improvements		1

**Additional Information:**

Brookmont Boulevard is an east-west corridor between US 45/52 and IL 50. The intersection with the CN/Illinois Central Railroad is grade separated. Brookmont Boulevard traverses under the railroad. The current pavement to bridge height is 12'-2". This greatly restricts trucks and emergency vehicles from using Brookmont boulevard. The proposed improvements will provide an unobstructed access fro trucks and emergency vehicles.

LOCATION MAP  
FOR  
BROOKMONT BOULEVARD  
SECTION 06-00248-04-BR



Hobbie Ave. TIP Sheet



Steven McBurney, PE  
Office Phone: (815) 932-7406  
E-Mail: smcburney@tysoneng.com

**RECEIVED**

MAR 14 2016

**KANKAKEE COUNTY  
PLANNING DEPT.**

March 10, 2016

Mr. Geoffrey Olson  
Kankakee County Planning Department  
189 East Court Street - 2<sup>nd</sup> Floor  
Kankakee, IL 60901

RE: HOBBIE AVENUE IMPROVEMENTS  
KANKAKEE, ILLINOIS

Dear Mr. Olson:

Enclosed is one copy of the Transportation Improvement Proposal – Highways for the referenced project. Please include this project in the 2017 TIP.

If you have any questions or require additional information, please contact this office.

Very truly yours,

**TYSON ENGINEERING, INC.**

A handwritten signature in black ink, appearing to read "S. McBurney", with a checkmark at the end.

Steven McBurney, PE  
Project Engineer  
/mc

Y:\Tyson\16-T0037\Hobbie Avenue TIP Sheets to MPO – 03-10-16

Encl.

xc: Mayor Nina Epstein, City of Kankakee (w/Encl.)



# RECEIVED

MAR 14 2016

Transportation  
Improvement Proposal

KANKAKEE COUNTY  
PLANNING DEPT.

Date: 3/10/2016

Fiscal Year: 2019 Section Number: 15-00278-00-FP  
 Funding Source(s): STU  
 Projected Letting Date: \_\_\_\_\_ Local Public Agency: City of Kankakee  
 Marked Route(s): \_\_\_\_\_  
 Key Route(s): FAU 6206 Project inside MPO Planning Boundary ☒ Yes ☐ No  
 Road/Street/Name(s): Hobbie Avenue MPO TIP ID number: \_\_\_\_\_  
 County(s): Kankakee  
 Location: from IL 17 to IL 50

Beginning Termini: IL 17 (Court Street)  
 Ending Termini: IL 50 (Fair Street)

Beginning Station: 10+00 Project Length: 4250  
 Ending Station: 52+50

Structure(s):  
 Existing: Structure Number(s): N/A Suff. Rating: \_\_\_\_\_ Length: \_\_\_\_\_  
 Proposed: Structure Number(s): \_\_\_\_\_

Improvement Description:  
 Reconstruction of urban 3 lane section from Court Street (IL 17) to Fair Street (IL 50). The work included  
 HMA pavement, curb and gutter, storm sewer, sidewalk, path, signing, and striping.  
 Work will be accomplished under BLR New Construction.

Type of Work	Estimated Cost				TOTAL
	FHWA	%	STATE	%	
Participating Construction	3,200,000.00	80%		800,000.00	4,000,000.00
Non-Participating Construction					-
Preliminary Engineering	480,000.00	80%		120,000.00	600,000.00
Construction Engineering	320,000.00	80%		80,000.00	400,000.00
Right of Way					-
Railroads					-
Utilities					-
Total:	\$ 4,000,000.00		\$ -	\$ 1,000,000.00	\$ 5,000,000.00

2019: Preliminary Engineering. 2020: Construction and Construction Engineering.

\*LPA Source(s) of Funding: MFT and General Fund

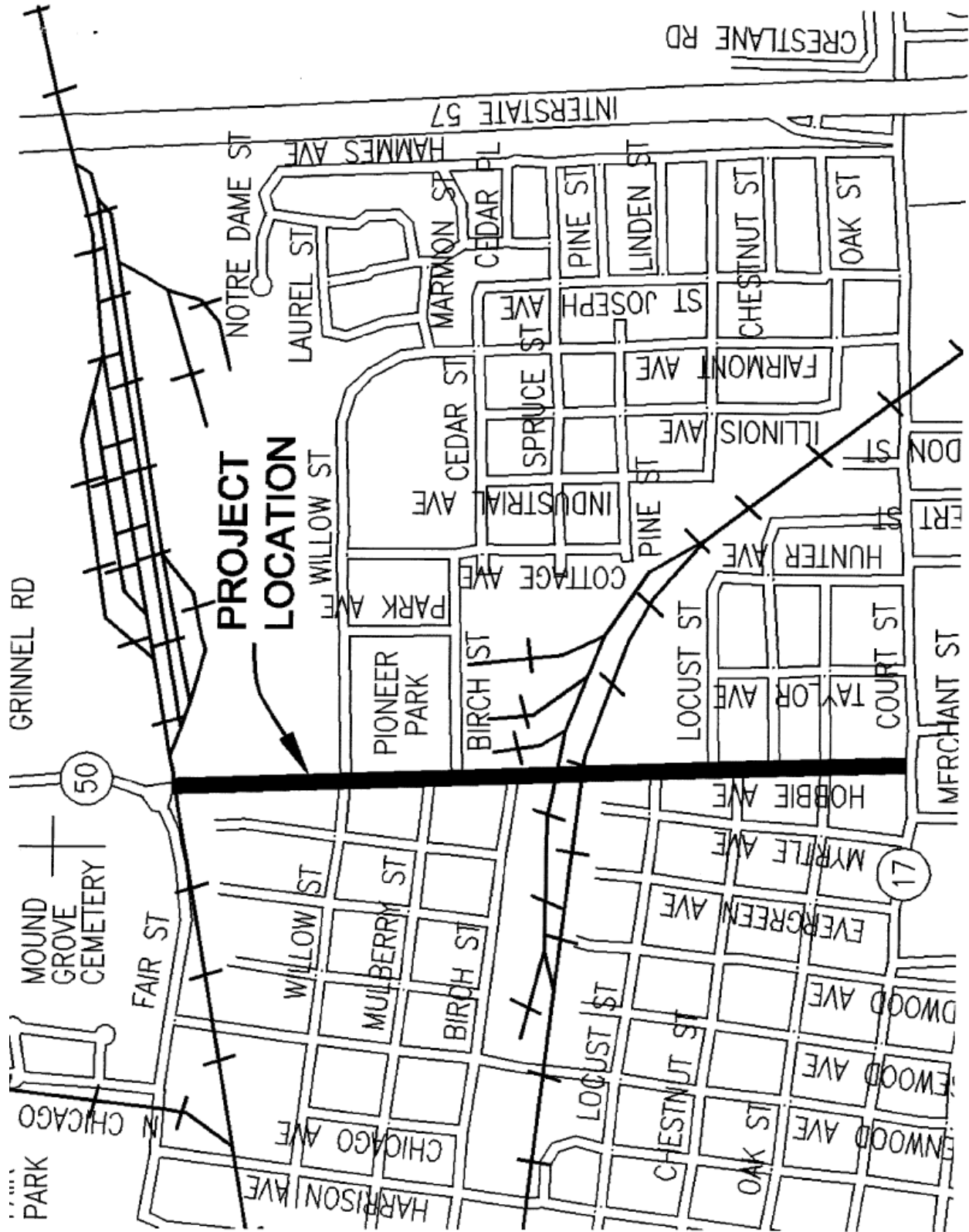
NOTE: The costs shown in the division of Cost table are approximate and subject to change. The Final LPA share is dependent on the final Federal and State participation. The actual cost will be used in the final division of costs for billing and reimbursement.

Location Map: *Attach to this document.*

Roadway	Existing	Proposed
Section(s)		
Functional Class	Urban Minor Arterial	Urban Minor Arterial
Surface Type	HMA	HMA
ADT/Year/% Trucks	9200/2012/5	12200/2040/5
Pavement Width	36'	38'
Shoulder Width/Type	Curb and Gutter	Curb and Gutter
ROW/Roadway Width	70'	70'
Number of Lanes	2 with parking	3 with TWLTL
No. of Intersection Improvements		0

Additional Information:

The areas east of Hobbie Avenue are predominately industrial and commercial. The areas west of Hobbie Avenue are predominately residential. Near the middle, Hobbie Avenue crosses the Kankakee Beaverville and Southern Railroad. At the north end the Norfolk Southern Railroad crosses Hobbie Avenue.



# Kankakee County CH 58 Resurfacing



## Transportation Improvement Proposal

Date: 12/30/2015

Fiscal Year: 2017 Section Number: 13-00206-02-RS  
 Funding Source(s): STR / Local Funds  
 Projected Letting Date: \_\_\_\_\_ Local Public Agency: Kankakee County  
 Marked Route(s): 2000 W  
 Key Route(s): FAS 1324 Project inside MPO Planning Boundary ☒ Yes ☐ No  
 Road/Street/Name(s): CH 58 MPO TIP ID number: \_\_\_\_\_  
 County(s): Kankakee  
 Location: CH 58, IL Rt 115 south to FAS 1322 CH 37

Beginning Termini: Otto Road (5000 S)  
 Ending Termini: FAS 1322 (CH 37)

Beginning Station: -1+69 Project Length: 21,457 feet  
 Ending Station: 212+88

Structure(s):  
 Existing: Structure Number(s): 046-0110 Suff. Rating: 92.2 Length: 65

Proposed: Structure Number(s): ex to remain

Improvement Description:  
Construction of a hot mix asphalt overlay with aggregate shoulders

Type of Work	Estimated Cost						TOTAL
	FHWA	%	STATE	%	LA*	%	
Participating Construction	876,824.00	80%			219,206.00	20%	1,096,030.00
Non-Participating Construction							-
Preliminary Engineering							-
Construction Engineering							-
Right of Way							-
Railroads							-
Utilities							-
Total:	\$ 876,824.00		\$ -		\$ 219,206.00		\$ 1,096,030.00

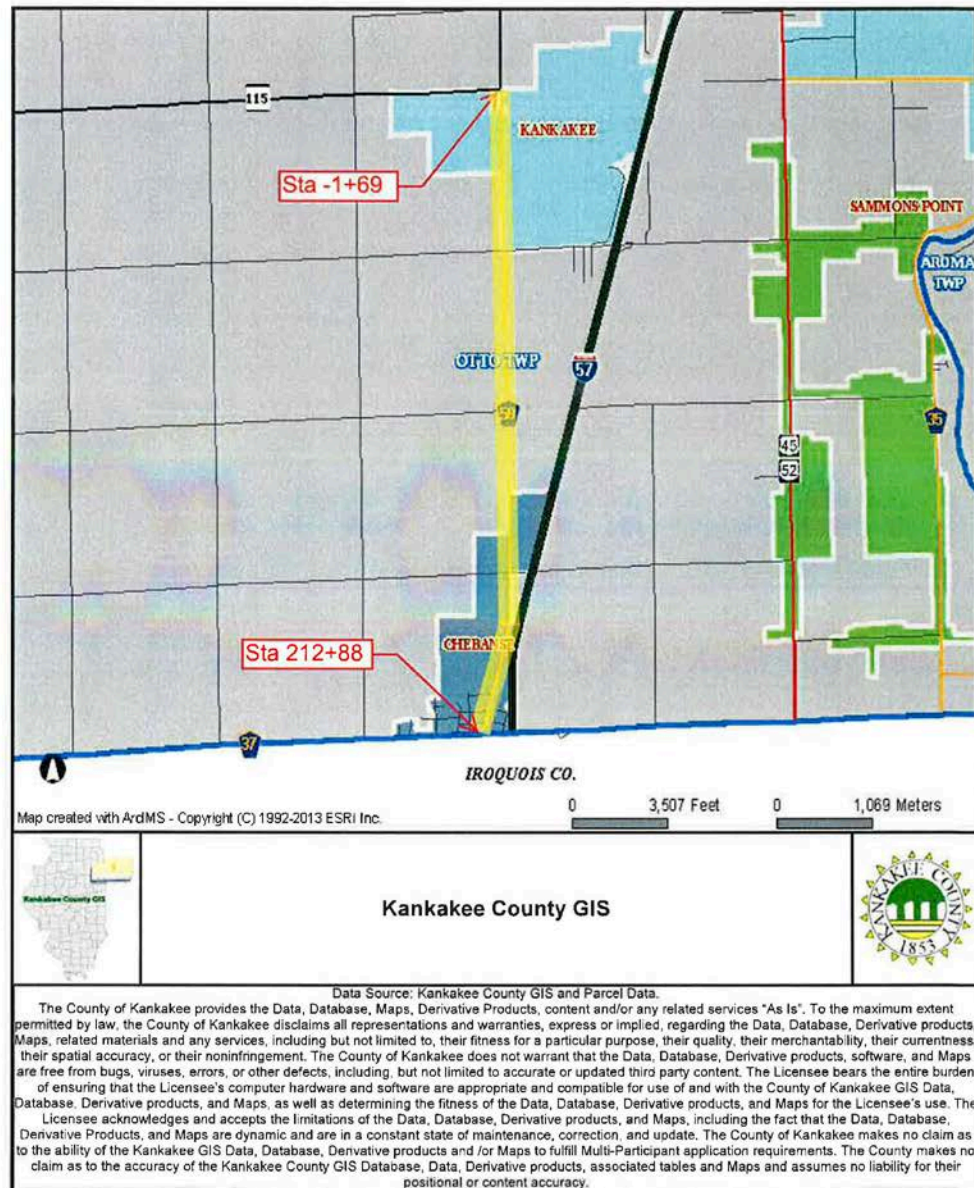
\*LPA Source(s) of Funding: County Local Funds

NOTE: The costs shown in the division of Cost table are approximate and subject to change. The Final LPA share is dependent on the final Federal and State participation. The actual cost will be used in the final division of costs for billing and reimbursement.

**Location Map: Attach to this document.**



13-00206-02-RS



<http://www.k3gis.com/servlet/com.esri.esrimap.Esrimap?ServiceName=ExternalNew&am...> 12/5/2013

# Kankakee County – St. George Road Bridge over I-57



## Transportation Improvement Proposal

Date: 12/30/2015

Fiscal Year: 2018  
 Funding Source(s): HBP  
 Projected Letting Date: \_\_\_\_\_  
 Marked Route(s): CH 8  
 Key Route(s): FAU 6215  
 Road/Street/Name(s): St. George Road  
 County(s): Kankakee  
 Location: The bridge carrying CH 8 over FAI 57

Section Number: 11-00148-02-BR  
 Local Public Agency: Kankakee County  
 Project inside MPO Planning Boundary ☒ Yes ☐ No  
 MPO TIP ID number: \_\_\_\_\_

Beginning Termini: \_\_\_\_\_  
 Ending Termini: \_\_\_\_\_

Beginning Station: \_\_\_\_\_ Project Length: \_\_\_\_\_  
 Ending Station: \_\_\_\_\_

Structure(s):  
 Existing: Structure Number(s): \_\_\_\_\_ Suff. Rating: \_\_\_\_\_ Length: \_\_\_\_\_  
 Proposed: Structure Number(s): \_\_\_\_\_

Improvement Description:  
 Illinois Department of Transportation's proposed replacement of the County Highway 8 bridge over I-57 in Bourbonnais.  
 Local Agency Share for approach work + or - 200' each side of bridge.

Type of Work	Estimated Cost				TOTAL
	FHWA	%	STATE	%	
Participating Construction	336,000.00			84,000.00	420,000.00
Non-Participating Construction					-
Preliminary Engineering	50,000.00			13,000.00	63,000.00
Construction Engineering					-
Right of Way					-
Railroads					-
Utilities					-
Total:	\$ 386,000.00		\$ -	\$ 97,000.00	\$ 483,000.00

\*LPA Source(s) of Funding: \_\_\_\_\_

NOTE: The costs shown in the division of Cost table are approximate and subject to change. The Final LPA share is dependent on the final Federal and State participation. The actual cost will be used in the final division of costs for billing and reimbursement.

**Location Map: Attach to this document.**





# Kankakee County – CH 9 Resurfacing from IL-50 to IL-1/17



## Transportation Improvement Proposal

Date: 1/5/2016

Fiscal Year: 2019 Section Number: 16-00243-02-RS  
 Funding Source(s): STR/Local Funds  
 Projected Letting Date: \_\_\_\_\_ Local Public Agency: Kankakee County  
 Marked Route(s): 9000 N, 8000 E & 8000 N  
 Key Route(s): FAS 311 Project inside MPO Planning Boundary ☒ Yes ☐ No  
 Road/Street/Name(s): CH 9 MPO TIP ID number: \_\_\_\_\_  
 County(s): Kankakee  
 Location: CH 9, IL Rte 50 east to IL Rte 1 & 17

Beginning Termini: IL Route 50  
 Ending Termini: IL Routes 1 & 17

Beginning Station: Sta 0+02 Project Length: 54,198  
 Ending Station: Sta 515+00

Structure(s):  
 Existing: Structure Number(s): 046-0059 Suff. Rating: 100 Length: 92  
 Proposed: Structure Number(s): \_\_\_\_\_

Improvement Description:  
Construction of a hot mix asphalt overlay with aggregate shoulders.

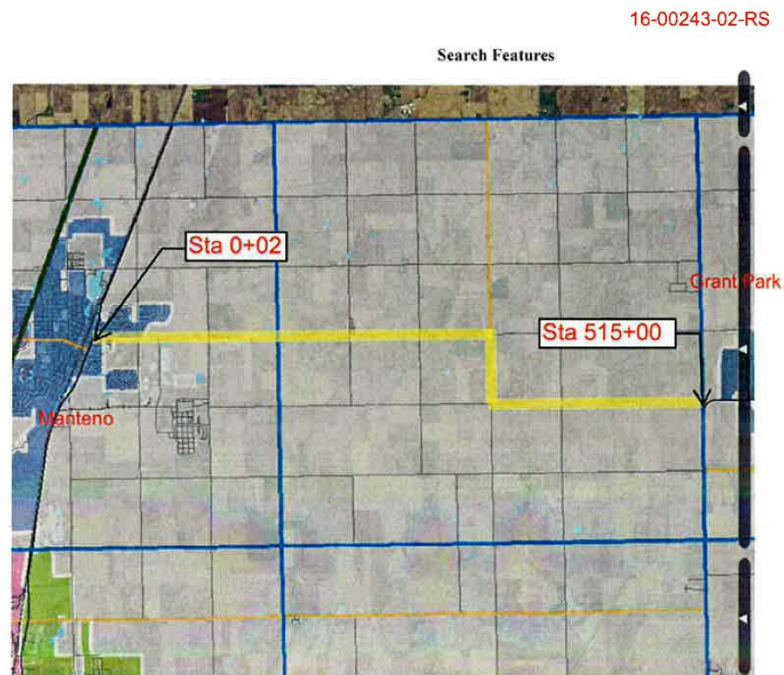
Type of Work	Estimated Cost				TOTAL
	FHWA	%	STATE	%	
Participating Construction	1,971,314.40			492,828.60	2,464,143.00
Non-Participating Construction					-
Preliminary Engineering					-
Construction Engineering					-
Right of Way					-
Railroads					-
Utilities					-
Total:	\$ 1,971,314.40		\$ -	\$ 492,828.60	\$ 2,464,143.00

\*LPA Source(s) of Funding: County Local Funds

NOTE: The costs shown in the division of Cost table are approximate and subject to change. The Final LPA share is dependent on the final Federal and State participation. The actual cost will be used in the final division of costs for billing and reimbursement.

**Location Map:** *Attach to this document.*





Illinois DOT Project Listing (FY 2016-FY 2019)



**Illinois Department of Transportation**

Office of Highways Project Implementation / Region 2 / District 3  
700 East Norris Drive / Ottawa, Illinois 61350-1628

**RECEIVED**

JUN 03 2016

**KANKAKEE COUNTY  
PLANNING DEPT.**

May 27, 2016

Mr. Geoffrey Olson  
Transportation Planner  
Kankakee County Planning Department  
189 E. Court Street  
Kankakee, IL 60901

FY 2017-2020 Transportation Improvement Program

Dear Mr. Olson:

Attached for your review and inclusion into the Kankakee TIP are the state of Illinois' transportation projects for the Kankakee urbanized area within the fiscal years of 2017 through 2020. Be advised that implementation of the listed projects is contingent upon approval of the Governor of Illinois and the Illinois General Assembly and the appropriation of required funding.

If you have any questions or require further information, please feel free to contact Ryan Lindenmier at (815) 434-8568.

Sincerely,

Paul A. Loete, P.E.  
Region Two Engineer

A handwritten signature in black ink, appearing to read 'Dave Broviak'.

By: Dave Broviak, P.E.  
Acting Program Development Engineer

FY 2017 TRANSPORTATION IMPROVEMENT PROGRAM  
KANKAKEE URBANIZED AREA

PROJECT LOCATION	SCOPE	PHASE	JOB#	FED PROJ#	PPS#	TOTAL COST	FUNDING SOURCES
I-57: Various Locations in Kankakee County	Intermittent Milling & Resurfacing	Construction	C-93-095-16		3-05746-0000	\$500,000	\$450,000 NHPP \$50,000 State
IL 115: Gar Creek, 2 Miles SW of Kankakee	Bridge Replacement	Construction	C-93-003-16		3-46107-0000 0-00933-3001	\$1,200,000	\$160,000 STP-RUR \$1,040,000 State

FY 2018 TRANSPORTATION IMPROVEMENT PROGRAM  
KANKAKEE URBANIZED AREA

PROJECT LOCATION	SCOPE	PHASE	JOB#	FED PROJ#	PPS#	TOTAL COST	FUNDING SOURCES
I-57: Under North Street, 2 Miles North of IL 17 in Bradley	Bridge Replacement	Construction	C-93-032-09		3-31140-0000	\$5,000,000	\$4,500,000 NHPP \$500,000 State
I-57: Under St. George Road	Bridge Replacement	Land Acquisition	R-93-001-12		3-40590-0004	\$70,000	\$70,000 State
US 45/52: Indian Oaks Road in Bourbonnais to Manteno-Deselm Road	Milling and Resurfacing	Construction	C-93-057-11		3-04546-0100	\$1,400,000	\$1,120,000 NHPP \$280,000 State
IL 50: Will County Line to North of 6 <sup>th</sup> Street in Manteno	Milling and Resurfacing	Construction	C-93-055-11		3-05046-0010	\$2,000,000	\$1,600,000 STP-URB \$400,000 State
IL 50: 0.7 Miles North of St. George Road to Larry Power Road in Bradley	Milling and Resurfacing	Construction	C-93-087-14		3-05046-0030	\$1,500,000	\$1,200,000 NHPP \$300,000 State

FY 2019 TRANSPORTATION IMPROVEMENT PROGRAM  
KANKAKEE URBANIZED AREA

PROJECT LOCATION	SCOPE	PHASE	JOB#	FED PROJ#	PPS#	TOTAL COST	FUNDING SOURCES
I-57: Kankakee River Bridge to South of IL 50 Interchange in Bourbonnais	Resurfacing Patching Bridge Repairs Culvert Repairs	Construction	C-93-084-15		3-42730-0000	\$9,000,000	\$8,100,000 NHPP \$900,000 State
I-57: Under Waldron Road at Kankakee	Bridge Replacement	Construction			3-38280-0000	\$5,000,000	\$4,500,000 NHPP \$500,000 State
I-57: Under St. George Road	Bridge Replacement	Construction	C-93-034-11		3-40590-0000	\$5,400,000	\$4,860,000 NHPP \$540,000 State
I-57: Under St. George Road	Bridge Replacement	Utility Adjustment	C-93-034-11		3-40590-0006	\$300,000	\$300,000 State
US 45/52 & IL 17: Indian Oaks Road to River Street in Kankakee	ADA Improvements	Construction			3-23200-1900	\$400,000	\$320,000 NHPP \$80,000 State
IL 1: IL 17 to North Corporate Limits of St. Anne	Milling and Resurfacing	Construction	C-93-030-04		3-42980-0000	\$2,200,000	\$1,760,000 NHPP \$440,000 State
IL 17: Baker Creek, 2.3 Miles East of Kankakee (EB)	Bridge Replacement	Construction			3-46035-0000	\$1,900,000	\$1,520,000 NHPP \$380,000 State
IL 17: Baker Creek, 2.3 Miles East of Kankakee (WB)	Bridge Replacement	Construction			3-46036-0000	\$1,900,000	\$1,520,000 NHPP \$380,000 State

IL 50: South of Brookmont Blvd to US 45/52; Indiana Ave to Fair Street in Kankakee	Milling and Resurfacing	Construction	C-93-054-11		3-05046-0100	\$2,796,000	\$2,237,000 \$559,000	NHPP State
IL 102: Briarcliff Lane to US 45/52 in Bourbonnais	ADA Improvements	Construction			3-23200-1901	\$100,000	\$80,000 \$20,000	NHPP State

FY 2020 TRANSPORTATION IMPROVEMENT PROGRAM  
KANKAKEE URBANIZED AREA

PROJECT LOCATION	SCOPE	PHASE	JOB#	FED PROJ#	PPS#	TOTAL COST	FUNDING SOURCES
I-57: 0.7 Miles North of Iroquois County Line to Kankakee River Bridge	Resurfacing Bridge Repairs Culvert Repairs	Construction			3-05746-0100	\$20,500,000	\$18,450,000 NHPP \$2,050,000 State
I-57: Over Con-Rail Corp RR (NB)	Bridge Replacement	Construction			3-46008-0000	\$4,600,000	\$4,140,000 NHPP \$460,000 State
I-57: Over Con-Rail Corp RR (SB)	Bridge Replacement	Construction			3-46009-0000	\$4,600,000	\$4,140,000 NHPP \$460,000 State
I-57: Over Con-Rail Corp RR	Bridge Replacement	Utility Adjustment			3-46008-0003	\$500,000	\$500,000 State
I-57: Over Con-Rail Corp RR	Bridge Replacement	RR Flagger / Miscellaneous			3-46008-0004	\$200,000	\$200,000 State
I-57: Over Con-Rail Corp RR	Bridge Replacement	Railroad Engineering			3-46008-0005	\$30,000	\$30,000 State
I-57: Larry Power Road, 1.2 Miles N of IL 50	Bridge Replacement	Construction	C-93-103-12		3-40600-0000	\$4,500,000	\$4,050,000 NHPP \$450,000 State
US 45/52: South Branch of Rock Creek, 0.5 Miles North of 7000 N Rd	Bridge Replacement	Construction			3-46047-0000	\$2,200,000	\$1,760,000 NHPP \$440,000 State
US 45/52: IL 116 4.5 Miles East of Ashkum to 0.3 Miles North of I-57 in Kankakee	Milling and Resurfacing	Construction	C-93-024-12		3-04546-0040	\$5,400,000	\$4,320,000 STP-URB \$1,080,000 State

## Kankakee County Rural Transit Project List (FY 2017-FY 2020)



### *County of Kankakee* *Planning Department*

189 East Court Street • Kankakee, IL 60901 • 815-937-2940 • Fax 815-937-2974  
http://www.k3county.net E-mail: [planning@k3county.net](mailto:planning@k3county.net)

May 10, 2016

REPORT TO: Files, **FY 2017 Transportation Improvement Program**

FROM: Mike Lammey

SUBJECT: Information for Rural Transit Program for **FY 2016 Transportation Improvement Program**

The program for rural transit for Kankakee County for the period of FY 2017 through FY 2020 is unsettled at present, due to uncertainty in the program for IDOT. The best current figures for inclusion into the **FY 2017 Transportation Improvement Program** for Rural Transit in Kankakee County are contained in the following tables:

FY 2017				
Project Name	Project Description	Fund Source	Cost	Applicant
Section 5311 (Operating)	Rural Transit Service	FTA IDOT Local (Kankakee County plus contracts plus donations)	\$166,698 \$873,500 \$274,000	Kankakee County
Section 5310 and 5311 (Capital and Operating)	1 Rural Bus	FTA IDOT Transit Development Credits	\$80,000 \$20,000	Kankakee County

FY 2018				
Project Name	Project Description	Fund Source	Cost	Applicant
Section 5311 (Operating)	Rural Transit Service	FTA IDOT Local (Kankakee County plus contracts plus donations)	\$166,698 \$960,850 \$274,000	Kankakee County
Section 5310 and 5311 (Capital and Operating)	2 Rural Buses	FTA IDOT Transit Development Credits	\$160,000 \$40,000	Kankakee County

FY 2019				
Project Name	Project Description	Fund Source	Cost	Applicant
Section 5311 (Operating)	Rural Transit Service	FTA IDOT Local (Kankakee County plus contracts plus donations)	\$166,698 \$1,056,935 \$274,000	Kankakee County
Section 5310 and 5311 (Capital and Operating)	2 Rural Buses	FTA IDOT Transit Development Credits	\$160,000 \$40,000	Kankakee County

FY 2010				
Project Name	Project Description	Fund Source	Cost	Applicant
Section 5311 (Operating)	Rural Transit Service	FTA IDOT Local (Kankakee County plus contracts plus donations)	\$166,698 \$1,162,628 \$274,000	Kankakee County
Section 5310 and 5311 (Capital and Operating)	2 Rural Buses	FTA IDOT Transit Development Credits	\$160,000 \$40,000	Kankakee County

MPO FAU/STU Balance Sheet (May 12, 2016)

<b>KANKAKEE FAU/STU BALANCE</b>							
<b>YEAR</b>	<b>ALLOCATION</b>	<b>EXPENDITURE</b>	<b>RUNNING TOTAL</b>	<b>PROJECT</b>	<b>FUND</b>	<b>JURISDICTION</b>	<b>SECTION #</b>
FFY98	306,643.69		\$ (73,092.80)				
FFY99	379,578.32		\$ 306,485.52				
FFY00	406,991.85		\$ 713,477.37				
FFY01	424,649.43	\$ 814,000.00	\$ 324,126.80	River Rd	STU	Kankakee	95-00122-02-WR
FFY02	450,969.72		\$ 775,096.52				
FFY03	397,447.44		\$ 1,172,543.96				
FFY04	388,374.19		\$ 1,560,918.15				
FFY05	618,133.43		\$ 2,179,051.58				
FY07 (FFY06)	434,139.69	\$ 1,155,000.00	\$ 1,458,191.27	Lowe Rd	STU	Kankakee County	02-00284-00-WR
		\$ 1,322,000.00	\$ 136,191.27	Lowe Rd	STU	Aroma Park	
FY08 (FFY07)	531,723.01		\$ 667,914.28				
FY09(FFY08)	546,824.74	\$ 1,696,041.46	\$ (481,302.44)	Cardinal Dr	STU	Bradley	07-00093-00-RP
FY10(FFY09)	562,101.70		\$ 80,799.26				
FY11(FFY10)	504,459.61		\$ 585,258.87				
FY 12(FFY 11)	731,645.50		\$ 1,316,904.37				
FY12		\$ 10,534.03	\$ 1,306,370.34	Burns RD	STU	Bourbonnais	03-00058-01-FP
		\$ 192,400.00	\$ 1,113,970.34	Burns RD	STU	Bourbonnais	03-00058-01-FP
FY13(FFY12)	728,756.81		\$ 1,842,727.15				
		\$ 1,543,157.00	\$ 299,570.15	Burns RD	STU	Bourbonnais	03-00058-01-FP
FY 14	714,242.13		\$ 1,013,812.28				
		\$ 11,197.00	\$ 1,002,615.28	Maple St	STU	Manteno	13-00063-00-SW
Manteno Balance	130,298.69		\$ 1,132,913.97				
FY 16	755,988.40		\$ 1,888,902.37				
FY 15		\$ 74,616.00	\$ 1,814,286.37	Maple St	STU	Manteno	13-00063-00-SW
FY 15		\$ 14,400.00	\$ 1,799,886.37	Maple St	STU	Manteno	13-00063-00-SW
FY 16	696,943.21		\$ 2,496,829.58				
FY 17	829,058.01		\$ 3,325,887.59				
			\$ 3,325,887.59				
			\$ 3,325,887.59				
			\$ 3,325,887.59				
			\$ 3,325,887.59				
			\$ 3,325,887.59				
			\$ 3,325,887.59				
			\$ 3,325,887.59				
			\$ 3,325,887.59				
			\$ 3,325,887.59				
			\$ 3,325,887.59				
			\$ 3,325,887.59				
			\$ 3,325,887.59				
Totals:	16,972,294.10	11,800,102.48					

Hobbie Ave Project Year Update (June 8, 2016)



**Illinois Department of Transportation**

Office of Highways Project Implementation / Region 2 / District 3  
700 East Norris Drive / Ottawa, Illinois 61350-1628

**RECEIVED**

June 8, 2016

JUN 15 2016

**KANKAKEE COUNTY  
PLANNING DEPT.**

Honorable Nina Epstein, Mayor  
City of Kankakee  
304 S. Indiana Ave.  
Kankakee, IL 60901

STU  
City of Kankakee  
Section No. 15-00278-00-FP  
Hobbie Avenue

Dear Mayor Epstein:

The subject project is **tentatively** scheduled as noted below pending approval of the Federal Program.

<u>FY</u>	<u>Federal</u>	<u>Local</u>	<u>Total</u>	
2019	\$ 480,000.00	\$120,000.00	\$ 600,000.00	- Preliminary Engineering
2020	\$3,200,000.00	\$800,000.00	\$4,000,000.00	- Construction
	\$ 320,000.00	\$ 80,000.00	\$ 400,000.00	- Construction Engineering

If you have any questions or require additional information, please contact Tom Magolan at (815) 434-8426 to coordinate this project.

Sincerely,

Paul A. Loete, P.E.  
Region Two Engineer

A handwritten signature in cursive script, appearing to read 'Thomas J. Magolan'.

By: Thomas J. Magolan, P.E.  
Acting Local Roads and Streets Engineer

cc: Tyson Engineering, Inc.  
Geoffrey Olson, Senior Transportation Planner, KATS

IL-115 @ Gar Creek Bridge Replacement (Aug 2, 2016)



## Illinois Department of Transportation

Office of Highways Project Implementation / Region 2 / District 3  
700 East Norris Drive / Ottawa, Illinois 61350-1628

August 1, 2016

Mr. Geoffrey Olson  
Transportation Planner  
Kankakee County Planning Department  
189 E. Court Street  
Kankakee, IL 60901

Amendment to KATS TIP, ILL 115  
Gar Creek Bridge Replacement, Two Miles SW of Kankakee

Dear Mr. Olson:

Attached for revision in the KATS FY 2017 TIP is the state's proposal to revise the project fund source from STP-RUR to state. Scope of work remains bridge replacement.

Please include this funding source revision in the upcoming KATS Tech and Policy Committee meetings.

If you have any questions or require further information, please contact Mr. Ryan Lindenmier, Cost and Estimates Engineer, at (815) 434-8568.

Sincerely,

Kevin Marchek, P.E.  
Region Two Engineer

A handwritten signature in blue ink, appearing to read 'Dave Broviak'.

By: Dave Broviak, P.E.  
Acting Program Development Engineer

AMENDED PROJECT TO FY 2017 TRANSPORTATION IMPROVEMENT PROGRAM  
KANKAKEE URBANIZED AREA

PROJECT LOCATION	SCOPE	PHASE	JOB#	FED PROJ#	PPS#	TOTAL COST	FUNDING SOURCES
IL 115: Gar Creek, 2 Miles SW of Kankakee	Bridge Replacement	Construction	C-93-003-16		3-46107-0000 0-00933-3001	\$1,200,000	\$1,000,000 State \$200,000 State

## I-57 Milling and Resurfacing (FY 2016) AC Current Status Update (Aug 12, 2016)

**From:** [Kelso, Tom J](#)  
**To:** [golson@k3county.net](mailto:golson@k3county.net)  
**Subject:** AC Conversion Notification, MPO, KATS, DISTRICT 3  
**Date:** Friday, August 12, 2016 7:16:06 AM

---

Federal Project #: IM-0057(310)  
State Job #: C-93-068-16  
TIP #: HIL-16-004  
TIP FY: 16  
Location: IROQUOIS CTY LN TO S OF IL 50 INTRCHNG  
Section #: INTERMIT RS 2016-1  
Contract #: 66F37  
Obligation #: 066F370  
Conversion Federal Fund Type(s): M0E1; M001  
Fund Description(s): NATIONAL HWY PER PLAN EXT; NATIONAL HWY PERF PLAN  
Amount(s): \$0.00; \$1,303,837.00

This project has been moved from advanced construction to current status in accordance with the following criteria:

- Apportionment or state contract ceiling are sufficient to meet project specifications.
- The project is financially active.

The change in status, advanced construction to current, of this project must be reflected in your TIP. Please process an administrative modification to reflect this change in status. Failure to do so may jeopardize federal funding.

[Click here to confirm.](#)

Your confirmation to this email serves as official communication that your MPO has properly modified the TIP. If you need to submit additional documentation to the Office of Program and Planning, please send a separate email to Susan Stitt at the following address:  
[Tom.Kelso@illinois.gov](mailto:Tom.Kelso@illinois.gov).

PLEASE DO NOT ATTACH ANY FILES TO THE EMAIL RESPONSE!

I-57 Milling and Resurfacing (FY 2017) Update (Aug 18, 2016)



## Illinois Department of Transportation

Office of Highways Project Implementation / Region 2 / District 3  
700 East Norris Drive / Ottawa, Illinois 61350-1628

August 18, 2016

Mr. Geoffrey Olson  
Transportation Planner  
Kankakee County Planning Department  
189 E. Court Street  
Kankakee, IL 60901

Amendment to KATS TIP, I-57  
Intermittent Milling & Resurfacing, Various Locations in Kankakee Co.  
TIP No: HIL-17-001

Dear Mr. Olson:

Attached is the state's proposal to remove the I-57 intermittent milling and resurfacing project from the KATS FY 2017 TIP. The unobligated funding balance was reappropriated to address emergency pavement repairs along I-55 in Livingston County.

Please include the removal of this project from the KATS FY 2017 TIP in the upcoming KATS Tech and Policy Committee meetings.

If you have any questions or require further information, please contact Mr. Ryan Lindenmier, Cost and Estimates Engineer, at (815) 434-8568.

Sincerely,

Kevin Marchek, P.E.  
Region Two Engineer

A handwritten signature in blue ink, appearing to read 'Kevin Marchek'.

By: Dave Broviak, P.E.  
Acting Program Development Engineer

**AMENDED PROJECT TO FY 2017 TRANSPORTATION IMPROVEMENT PROGRAM  
KANKAKEE URBANIZED AREA**

PROJECT LOCATION	SCOPE	PHASE	JOB#	FED PROJ#	PPS#	TOTAL COST	FUNDING SOURCES
I-57: Various Locations in Kankakee County	Intermittent Milling and Resurfacing	Construction	C-93-095-16		3-05746-0000	\$0	\$0 NHPP \$0 State

**Project removed from the KATS FY 2017 TIP**

IL-50 Enhancement: Ken Hayes Drive to Larry Power Road (October 17, 2016)



**M. GINGERICH, GEREUX  
& ASSOCIATES**

**Date:** October 17, 2016

**From:** Joel Greer

**To:** Geoff Olson  
Kankakee County Planning Dept.  
189 E. Court Street  
Kankakee, IL 60901

**Attention:** Geoff Olson      **Email:** golson@k3county.net

**Re:** Village of Bradley      MG2A Job #M2-228  
ITEP Grant  
IL Route 50 Shared Path –Mall Entrance to Larry Power Road  
17-00098-00-BT

---

Attached please find the TIP Sheet for the above mentioned project as you requested.

Feel free to call if you have any questions.

Sincerely  
M. Gingerich, Gereaux, & Associates

Joel Greer P.E.

**ENGINEERING • PLANNING • SURVEYING**

240 N. Industrial Drive  
Bradley, IL 60915  
Ph.815-939-4921  
Fx.815-939-9810

**Page 1 of 1**  
18641 S. West Creek Drive  
Tinley Park, IL 60477  
Ph.708-532-9883  
Fx.708-342-1798



**Illinois Department  
of Transportation**

**Transportation  
Improvement Proposal**

Date: 10/17/2016

Fiscal Year: 2017 Section Number: 17 - 00098 - 00 - BT  
 Funding Source: ITEP  
 Letting Date: 5/1/2018 Local Agency: Village of Bradley  
 Marked Route(s): FAP 840  
 Key Route(s): \_\_\_\_\_  
 Road/Street/Name(s): Illinois Route 50 (North Kinzie Ave)  
 County(s): Kankakee  
 Location: 1200' of Shared Path along IL Route 50  
 Beginning Termini: Ken Hayes Drive (Mall Entrance)  
 Ending Termini: Larry Power Road

Structure(s):  
 Existing: Structure Number(s): \_\_\_\_\_ Suff. Rating: \_\_\_\_\_ Length: \_\_\_\_\_  
 Proposed: Structure Number(s): \_\_\_\_\_

**Improvement Description:**

This Project consists of constructing a new 10' wide asphalt path along Illinois Route 50 from Ken Hayes Drive (Mall Entrance). Traffic signals will be modified at each intersection. The project will also include storm sewer improvements along Route 50, the open ditch will be replaced with storm sewer.

Type of Work	Estimated Cost						TOTAL
	FHWA	%	STATE	%	LA*	%	
Participating Construction	251,040.00	80%			62,760.00	BAL	313,800.00
Non-Participating Construction							-
Preliminary Engineering	42,640.00	80%			10,660.00	BAL	53,300.00
Construction Engineering	25,120.00	80%			6,280.00	BAL	31,400.00
Right of Way	15,000.00	50%			15,000.00	BAL	30,000.00
Railroads							-
Utilities							-
Total:	\$ 333,800.00		\$ -		\$ 94,700.00		\$ 428,500.00

ITEP Funds (NTE \$333,800): FY2017: \$10,000 PE1, \$15,000 ROW FY2018: \$32,640 PE2, FY2019: \$251,040 Const; \$25,120 CE

Balance from LA Funds: FY2017: \$2,000 PE1, \$15,000 ROW FY2018: \$8,660 PE2, FY2019: \$62,760 Const; \$6,280 CE

\*LA Source(s) of Funding: MFT and General Funds

NOTE: The costs shown in the division of Cost table are approximate and subject to change. The Final LA share is dependent on the final Federal and State participation. The actual cost will be used in the final division of costs for billing and reimbursement.

**Location Map:** *Attach to this document.*



## IL-50 (Indiana Ave) KBS Railroad Crossing Upgrade (November 4, 2016)

**Geoffrey Olson**

---

**From:** Kelso, Tom J <Tom.Kelso@illinois.gov>  
**Sent:** Friday, November 04, 2016 7:15 AM  
**To:** golson@k3county.net  
**Subject:** AC Conversion Notification, MPO, KATS, DISTRICT 3

Federal Project #: RRS-0840(069)  
State Job #: C-93-015-16  
TIP #: HIL10004  
TIP FY: 16  
Location: @IL50 SB-KANKAKEE,BEAVERVILLE & SOUTHERN RR GRADE\*  
Section #: 16R-3-P1  
Contract #:  
Obligation #: 16R3P1  
Conversion Federal Fund Type(s):MS50  
Fund Description(s): RAIL HWY PRTCT DEV MAP-21  
Amount(s): \$270,000.00

This project has been moved from advanced construction to current status in accordance with the following criteria:

- Apportionment or state contract ceiling are sufficient to meet project specifications.
- The project is financially active.

The change in status, advanced construction to current, of this project must be reflected in your TIP. Please process an administrative modification to reflect this change in status. Failure to do so may jeopardize federal funding.

[Click here to confirm.](#)

Your confirmation to this email serves as official communication that your MPO has properly modified the TIP. If you need to submit additional documentation to the Office of Program and Planning, please send a separate email to Susan Stitt at the following address: Tom.Kelso@illinois.gov.

PLEASE DO NOT ATTACH ANY FILES TO THE EMAIL RESPONSE!

IL-115 @ Gar Creek Bridge Replacement (December 8, 2016)



**Illinois Department of Transportation**

Office of Highways Project Implementation / Region 2 / District 3  
700 East Norris Drive / Ottawa, Illinois 61350-1628

December 8, 2016

Mr. Geoff Olson  
Transportation Planner  
Kankakee County Planning Department  
189 E. Court Street  
Kankakee, IL 60901

Amendment to KATS TIP  
IL 115 – Gar Creek, Two Miles SW of Kankakee

Dear Mr. Olson:

Attached for inclusion in the KATS' FY 2017 TIP is the state's proposal to increase the total estimate and revise funding sources for the IL 115 at Gar Creek, two miles southwest of the Kankakee bridge replacement improvement.

Please include this project in the upcoming KATS' Tech and Policy Committee meetings as this project is tentatively scheduled on IDOT's March 3, 2017 letting.

If you have any questions or require further information, please feel free to contact Tom Magolan, District Programming Engineer, at (815) 434-8472.

Sincerely,

Kevin Marchek, P.E.  
Region Two Engineer

A handwritten signature in blue ink, appearing to read 'Dave Broviak'.

By: Dave Broviak, P.E.  
Acting Program Development Engineer

**AMENDED PROJECT TO FY 2017 TRANSPORTATION IMPROVEMENT PROGRAM  
KANKAKEE URBANIZED AREA**

PROJECT LOCATION	SCOPE	PHASE	JOB#	FED PROJ#	PPS#	TOTAL COST	FUNDING SOURCES
IL 115: Gar Creek, 2 Miles SW of Kankakee	Bridge Replacement	Construction	C-93-003-16		3-46107-0000	\$1,450,000	\$1,000,000 State \$450,000 STP-Rural

US 45/52 @ I-57 Interchange in Kankakee (February 14, 2017)



**Illinois Department of Transportation**

Office of Highways Project Implementation / Region 2 / District 3  
700 East Norris Drive / Ottawa, Illinois 61350-1628

February 14, 2017

Mr. Geoffrey Olson  
Transportation Planner  
Kankakee County Planning Department  
189 E Court Street  
Kankakee, IL 60901

Amendment to KATS TIP  
US 45/52-W Industrial Park Drive to 0.1 Mile N of Peerbotle Ave in Kankakee

Dear Mr. Olson:

Attached for inclusion in the KATS FY 2017 TIP is the state's proposal for a milling and resurfacing project on US 45/52 from W Industrial Park Drive to 0.1 mile north of Peerbotle Avenue in Kankakee.

Please include this project in the upcoming KATS Tech and Policy Committee meetings as this project is tentatively scheduled on IDOT's June 16, 2017 letting.

If you have any questions or require further information, please contact Mr. Ryan Lindenmier, Cost and Estimates Engineer, at (815) 434-8568.

Sincerely,

Kevin Marchek, P.E.  
Region Two Engineer

A handwritten signature in blue ink, appearing to read 'Kevin Marchek'.

By: Dave Broviak, P.E.  
Acting Program Development Engineer

AMENDED PROJECT TO FY 2017 TRANSPORTATION IMPROVEMENT PROGRAM  
KANKAKEE URBANIZED AREA

PROJECT LOCATION	SCOPE	PHASE	JOB#	FED PROJ#	PPS#	TOTAL COST	FUNDING SOURCES
US 45/52: W Industrial Park Drive to 0.1 miles N of Peerbottle Ave in Kankakee	Milling and Resurfacing	Construction	C-93-060-17		3-04546-0050	\$1,000,000	\$800,000 NHPP \$200,000 State

Project added to the KATS FY 2017 TIP

## U.S. 45/52 Milling and Resurfacing (FY 2017) AC Update (May 12, 2017)

**Geoffrey Olson**

---

**From:** Kelso, Tom J <Tom.Kelso@illinois.gov>  
**Sent:** Friday, May 12, 2017 7:16 AM  
**To:** golson@k3county.net  
**Subject:** AC Notification, MPO, KATS, DISTRICT 3

Federal Project #: ACNHF-0330(079)

State Job #: C-93-057-11

TIP #: HIL17011

TIP FY: NA

Location: ST GRG RD/INDIAN OAKS RD TO MANTENO-DESELM RD

Section #: 15RS-5&16RS-4

Contract #:

Obligation #:

This Project is currently in Advanced Construction status due to one of the following conditions:

- At this time, the Illinois Department of Transportation considers specific apportionment or state contract ceiling insufficient to meet project specifications.

The Advanced Construction status of this project must be reflected in your TIP in order to be eligible for federal reimbursement at a later date. Please process an administrative modification to reflect this change in status. Failure to do so may jeopardize future federal funding for this project.

[Click here to confirm.](#)

Your confirmation to this email serves as official communication that your MPO has properly modified the TIP. If you need to submit additional documentation to the Office of Program and Planning, please send a separate email to Susan Stitt at the following address: Tom.Kelso@illinois.gov.

PLEASE DO NOT ATTACH ANY FILES TO THE EMAIL RESPONSE!

## County Hwy 58 (2000W Rd) Resurfacing (FY 2017) AC Update (May 17, 2017)

**Geoffrey Olson**

---

**From:** Kelso, Tom J <Tom.Kelso@illinois.gov>  
**Sent:** Friday, May 12, 2017 7:16 AM  
**To:** qolson@k3county.net  
**Subject:** AC Notification, MPO, KATS, DISTRICT 3

Federal Project #: ACSTR-1324(105)  
State Job #: C-93-048-16  
TIP #: HKC-17-0001  
TIP FY: NA  
Location: 200 W RD FROM OTTO RD TO CH 47  
Section #: 13-00206-02-RS  
Contract #:  
Obligation #:

This Project is currently in Advanced Construction status due to one of the following conditions:

- At this time, the Illinois Department of Transportation considers specific apportionment or state contract ceiling insufficient to meet project specifications.

The Advanced Construction status of this project must be reflected in your TIP in order to be eligible for federal reimbursement at a later date. Please process an administrative modification to reflect this change in status. Failure to do so may jeopardize future federal funding for this project.

[Click here to confirm.](#)

Your confirmation to this email serves as official communication that your MPO has properly modified the TIP. If you need to submit additional documentation to the Office of Program and Planning, please send a separate email to Susan Stitt at the following address: Tom.Kelso@illinois.gov.

PLEASE DO NOT ATTACH ANY FILES TO THE EMAIL RESPONSE!

## IL-50 Milling and Resurfacing (FY 2016) AC Update (May 12, 2017)

**Geoffrey Olson**

---

**From:** Kelso, Tom J <Tom.Kelso@illinois.gov>  
**Sent:** Friday, May 12, 2017 7:17 AM  
**To:** qolson@k3county.net  
**Subject:** AC Notification, MPO, KATS, DISTRICT 3

Federal Project #: ACSTM-ACHSIP-0840(073)  
State Job #: C-93-055-11  
TIP #: HIL16011  
TIP FY: NA  
Location: IL.50 @ WILL CO.LINE TO N.OF SIXTH ST. IN MANTENO  
Section #: (141)RS-5  
Contract #:  
Obligation #:

This Project is currently in Advanced Construction status due to one of the following conditions:

- At this time, the Illinois Department of Transportation considers specific apportionment or state contract ceiling insufficient to meet project specifications.

The Advanced Construction status of this project must be reflected in your TIP in order to be eligible for federal reimbursement at a later date. Please process an administrative modification to reflect this change in status. Failure to do so may jeopardize future federal funding for this project.

[Click here to confirm.](#)

Your confirmation to this email serves as official communication that your MPO has properly modified the TIP. If you need to submit additional documentation to the Office of Program and Planning, please send a separate email to Susan Stitt at the following address: Tom.Kelso@illinois.gov.

PLEASE DO NOT ATTACH ANY FILES TO THE EMAIL RESPONSE!

## Section IX: Public Notification

### PUBLISHER'S CERTIFICATE

I, the undersigned, do hereby certify that I am an agent of the Kankakee Daily Journal Company, L.L.C., duly authorized to make this certificate on its behalf and I do further certify that the Kankakee Daily Journal Company, L.L.C. is a limited liability company organized under the laws of the State of Delaware and that said limited liability company has its offices and place of business in the City of Kankakee, Kankakee County, Illinois, and that it is the owner and publisher of The Daily Journal, printed, published, and distributed in and from the City of Kankakee in the State of Illinois, that the Daily Journal is a newspaper as hereinafter defined: which consists of not less than 4 pages of printed matter and contains at least 130 square inches of printed matter per page; and which is printed through the use of one of the conventional and generally recognized printing processes such as offset; and which annually averages at least 25 percent news content per issue; and which publishes miscellaneous reading matter, legal or other notices and announcements, and news and information concerning current happenings and passing events of political, social, religious, commercial, financial or legal nature, and advertisements or bulletins; and which has been continuously published at regular intervals of at least once each week with a minimum of 50 issues per year, for at least one year prior to the first publication of the notice certified to herein.

I do further certify that as such authorized agent of the said Kankakee Daily Journal Company, L.L.C. that the matter or notice, a true copy of which is hereto attached, relating to the matter of:

Public Notice for Draft FY 2017

was published in said paper, during One (1) days, to-wit:

Once on June 7, 2016

Once on

Once on

Once on

Once on

GIVEN under my hand and the corporate seal of said Kankakee Daily Journal Company, L.L.C. this 10th day of June, A.D. 2016.

KANKAKEE DAILY JOURNAL COMPANY, L.L.C.  
Publishers of The Daily Journal

By Kevin Paulsen (SEAL)

Agent of the  
KANKAKEE DAILY JOURNAL COMPANY, L.L.C.

Printer's Fees: \$148.80

Paid \_\_\_\_\_, 20 \_\_\_\_

By \_\_\_\_\_

#### PUBLIC NOTICE FOR DRAFT FY 2017 TRANSPORTATION IMPROVEMENT PROGRAM

The Kankakee Area Transportation Study has developed a DRAFT FY 2017 Transportation Improvement Program (TIP) for the area, which lists highway and transit projects for the next four (4) years which utilize Federal and State funding.

This document is now in a public participation phase, in which public comment is encouraged. The document is now available to view on the Kankakee County Planning Department web site: <http://planning.k3county.net>

Copies of the document are available for inspection in the office or through special arrangements for purchase or loan.

Written comments are encouraged and will be presented to the Policy Committee at their June 29, 2016 meeting. Please stop in any time Monday through Friday from 9:00 AM to 12:30 PM, and 1:30 PM to 4:30 PM, at the offices of the Kankakee County Planning Department, 189 E. Court Street, Kankakee, Illinois 60901 or call (815) 937-2940.

There will be a public hearing during the Kankakee County Regional Planning Commission Land Use and Transportation Subcommittee meeting on June 16, 2016 at 10:00 AM, in the 2nd Floor Conference Room of the Kankakee County Administration Building, 189 E. Court Street, Kankakee, Illinois 60901.

NOTE: The public involvement activities and time established for public review and comment on the TIP will satisfy the Program of Projects (POP) requirements of the Urbanized Area formula Grant Program (49 USC Section 5307) for FTA grantee River Valley METRO Mass Transit District.

KANKAKEE COUNTY PLANNING DEPARTMENT

# RECEIVED

JUN 15 2016

KANKAKEE COUNTY  
PLANNING DEPT.



## Section X: Advance Construction Status Listing

TIP Page Number	TIP Project, TIP Number, Advance Construction Number	Date Identified as Advance Construction	Date Changed to Current Status
FY 2015 TIP Page III-7	Manteno: Maple St. from Third St. to Park Street <b>HMA-13-021</b> P-93-035-13	<b>2/28/2014</b> See FY 2015 TIP Page VIII-41	<b>12/12/2014</b> See FY 2015 Page VIII-50
	C-93-035-13	<b>2/28/2014</b> See FY 2015 TIP Page VIII-51	<b>2/5/2016</b> See FY 2016 Page VIII-45
FY 2015 TIP Page III-7	Bourbonnais Pkwy. (6000N Rd) from U.S.45/52 to Stonebridge Blvd. <b>HBO-10-001</b> C-93-108-09	<b>4/25/2014</b> See FY 2015 TIP Page VIII-49	<b>8/7/2015</b> See FY 2016 Page VIII-30
FY 2015 TIP Page IV-3	I-57 @ 6000N Rd (Bourbonnais Pkwy.) <b>HIL-10-003</b> C-93-162-09	<b>03/21/2014</b> See FY 2015 TIP Page VIII-42	<b>4/2/2016</b> See FY 2016 Page VIII-41
FY 2015 TIP Page III-7	I-57 @ 6000N Rd (Bourbonnais Pkwy.) Bourbonnais Local Portion <b>HBO-10-001</b> C-93-162-09	<b>03/21/2014</b> See FY 2015 TIP Page VIII-42	<b>8/7/2015</b> See FY 2016 Page VIII-40
FY 2015 TIP Page V-4	Riverfront Trail Phase 2B from Gregg St. to Wall St. at N.S. Railroad <b>BKA-11-001</b> C-93-073-15	<b>4/24/2015</b> See FY 2015 TIP Page VIII-54	<b>5/6/2016</b> See FY 2016 Page VIII-44
FY 2015 TIP Page V-2	IL-50 from Armour Rd. to Northfield Square Mall South Entrance <b>BBR-11-001</b> C-93-012-13	<b>3/13/2015</b> See FY 2016 Page VIII-31	<b>8/7/2015</b> See FY 2016 Page VIII-32

TIP Page Number	TIP Project, TIP Number, Advance Construction Number	Date Identified as Advance Construction	Date Changed to Current Status
FY 2014 TIP Page III-7	Circuitry upgrade of at-grade crossing at Main Ave & N.S. Railroad (Kankakee) <b>HKA-14-001</b> C-93-012-13	<b>1/31/2014</b> See FY 2014 TIP Page VII-57	<b>9/4/2015</b> See FY 2016 Page VIII-32
FY 2016 TIP Page IV-5	Improve crossing @ IL-50 & K.B.S. Railroad, upgrade circuitry, lights, pavement work <b>HIL-16-003</b> C-93-015-16	<b>1/15/2016</b> See FY 2016 Page VIII-36	<b>11/4/2016</b> Page VIII-38
FY 2016 TIP Page IV-5	I-57: Intermittent cold milling and resurfacing <b>HIL-16-004</b> C-93-068-16	<b>04/08/2016</b> See FY 2016 Page VIII-43	<b>8/12/2016</b> See FY 2017 Page VIII-32
Page IV-6	U.S. 45/52: St. George Rd to Manteno- Deselm Rd, Milling & Resurfacing <b>HIL-17-011</b> C-93-057-11	<b>5/12/2017</b> Page VIII-36	
Page III-10	County Hwy 58 (2000W Rd): Otto Rd to CH 37), Resurfacing <b>HKC-17-001</b> C-93-048-16	<b>05/12/2017</b> Page VIII-43	
Page IV-6	IL-50: Sixth St (Manteno) to Will County Line, Milling and Resurfacing <b>HIL-16-011</b> C-93-055-11	<b>05/12/2017</b> Page VIII-43	

**Kankakee Metropolitan  
Planning Organization**

**Policy Committee**

**Nina Epstein**, Chairman  
Mayor  
*City of Kankakee*

**Tim Nugent**, Vice-Chairman  
Mayor  
*Village of Manteno*

**Paul Schore**, Mayor  
*Village of Bourbonnais*

**Bruce Adams**, Mayor  
*Village of Bradley*

**Linda Fowler**, Mayor  
*Village of Aroma Park*

**Michael Bossert**, *Kankakee  
County Board Chairman*

**Nick Allen**  
*River Valley METRO*

**Paul Loete**  
*IDOT-Regional Engineer*

**Steve Wilder**, *Kankakee  
Valley Airport Authority*

**Technical Advisory Committee**

**Mark Rogers**, Chairman  
*Kankakee County Highway*

**Dave Tyson**, Vice-Chairman  
*City of Kankakee*

**Dr. Michael Gingerich**  
*Village of Bradley*

**Steve McBurney**  
*Village of Bourbonnais*

**Rick Clevenger**  
*Village of Manteno*

**Mike Stone**  
*Village of Aroma Park*

**Ryan Lindenmier**  
*IDOT*

**Karen Pillion**  
*IDOT*

**Cortney Koning**  
*River Valley METRO*

**Victoria Ruble**, *Kankakee  
Valley Airport Authority*

**Advisors to Tech and Policy**

**Tom Caldwell**  
*IDOT*

**John Donovan**  
*FHWA*

**David Weaver**  
*FTA*

**Kankakee Area  
Transportation Study**

**Staff**

**Geoffrey Olson**  
*Transportation Program Manager*

**Delbert Skimerhorn, Sr.**  
*GIS Coordinator*

**Michelle Sadler**  
*Office Manager*

# KANKAKEE AREA TRANSPORTATION STUDY *TITLE VI NON-DISCRIMINATION PROGRAM 2016*

**Approved by the Policy Committee  
June 29, 2016**

189 E. Court St., Room 201  
Kankakee, IL 60901  
Phone: (815) 937-2940 Fax: (815) 937-2974  
Web Site: <http://planning.k3county.net>  
Email: [Golson@k3county.net](mailto:Golson@k3county.net)

## Table of Contents

Table of Contents .....	1
INTRODUCTION .....	2
General Requirements of the Title VI of the U.S. Civil Rights Act .....	2
AGENCY BACKGROUND.....	3
KATS Organizational Structure.....	3
KATS Policy Committee .....	4
KATS Technical Committee.....	4
KATS Staff Structure.....	4
SUMMARY OF KATS TITLE VI COMPLIANCE .....	5
PUBLIC INVOLVEMENT PLAN.....	5
TITLE VI COMPLAINT FORM.....	7
Title VI Non-Discrimination Complaint Form Kankakee Area Transportation Study .....	7
Title VI Non-Discrimination Complaint Form Kankakee Area Transportation Study .....	8
POPULATION CHARACTERISTICS .....	9
Figure 1-A. Urbanized Area Population Distribution by Race/Ethnic Group.....	9
Figure 1-B. Outside the Urbanized Area Population Distribution by Race/Ethnic Group.....	9
Figure 1-C. Kankakee County Population Distribution by Race/Ethnic Group.....	10
Figure 2. Median Household Income in the Past 12 Months (in 2012 Inflation-Adjusted Dollars) by Race/Ethnic Group .....	10
Figure 3. Limited English Proficiency in the Urbanized Area - Language Spoken at Home	11
Map 1. Population per Acre by Census Block.....	13
Map 2. Median Household Income by Census Tract.....	14
Map 3. Percent Minority Population by Census Tract.....	15
Map 4. Percent Hispanic Population by Census Tract.....	16
Map 5. Percent Limited English Proficiency by Census Tract.....	17

# INTRODUCTION

The Federal Transit Authority (FTA) has set forth requirements in the FTA Circular C4702.1B, for compliance with Title VI provisions of the Civil Rights Act of 1964.

The purpose of FTA Circular C4702.1B is to provide recipients of Federal Transit Administration financial assistance with guidance and instructions necessary to carry out U.S. Department of Transportation (USDOT) Title VI regulations (49 CFR part 21) and to integrate into their programs and activities considerations expressed in the USDOT's Policy Guidance Concerning Recipient's Responsibilities to Limited English Proficient ("LEP") Persons (70FR 74087, December 14, 2005).

Title VI of the Civil Rights Act (42 U.S.C. 2000-1) states that "No person in the United States shall, on the grounds of race, color, or national origin, be excluded from participation in, be denied the benefits of, or be subjected to discrimination under any program, or activity receiving Federal financial assistance."

The Executive Order on Environmental Justice further amplifies Title VI by providing that "each Federal agency shall make achieving environmental justice part of its mission by identifying and addressing, as appropriate, disproportionately high and adverse human health or environmental effects of its programs, policies, and activities on minority populations and low-income populations."

Kankakee Area Transportation Study (KATS) is a recipient of FTA and Federal Highway Administration (FHWA) planning funds via the Illinois Department of Transportation (IDOT). These funds are used to complete Metropolitan Planning Organization (MPO) related transportation planning elements. These elements include the Unified Work Program (UWP), the Transportation Improvement Program (TIP), and the Long-Range Transportation Plan (LRP).

## General Requirements of the Title VI of the U.S. Civil Rights Act

According to FTA regulations, all applicants applying for assistance under the FTA activities must give a concise descriptions of the following or lack thereof:

1. Any lawsuits or complaints alleging discrimination on the basis of race, color, or national origin filed against the applicant within the past year together with a statement of status of outcome of each complaint or lawsuit.
  - a. There have been no lawsuits or complaints naming KATS that allege discrimination on the basis of race, color, national origin with respect to service or transit related benefits.
  - b. There have been no Title VI complaints with KATS in the last three years.
  - c. There were no facility impact analyses for construction projects funded by the FTA within the past three years.
2. Any pending application by the applicant to any Federal agency other than FTA.
  - a. There are no pending applications to any Federal agency other than FTA.
3. Any civil rights compliance review performed or being performed on the applicant by any local, state, or Federal agency during the two-year period before the applicant together with a statement of the status or outcome of such reviews.
  - a. There have been no Civil Rights compliance reviews in the last three years.

4. The manner in which Title VI will be enforced by the grantee in regard to contractors. Each contract with KATS shall include the following (or similar) statement in the contract agreement:

“During the performance of the contract, the Contractor shall comply with the provision of Title VI of the Federal Civil Rights Act of 1964. A copy of said provisions is attached hereto, and by this reference, is made a part of this Contract. The Contractor shall insert a similar provision in all subcontracts for services covered by this Contract.”

In addition, should any complaints arise alleging noncompliance with Title VI, KATS will take the appropriate and required legal action.

## **AGENCY BACKGROUND**

In 1962, Congress approved the Federal-Aid Highway Act. This required that in urbanized areas, programs for Federal-Aid Highway projects approved after July 1, 1965 must be based on a “Continuing and comprehensive transportation planning process carried on cooperatively by states and local communities.” The authority for transportation planning in the Kankakee Metropolitan Area lies in the Metropolitan Planning Organization (MPO), which includes all local officials. The MPO consists of the local and state officials for the area, meeting on a regular basis, to discuss the performance of transportation planning for the area.

By Federal law, when an urban area reaches the 50,000 population level, a Metropolitan Planning Organization is required to exist for that area. This level of population was reached in the 1980 Census for the Kankakee Urbanized Area, and the Kankakee Area Transportation Study (KATS) was created in 1983 to meet the requirements of that law.

The current members of KATS are the City of Kankakee, the Villages of Aroma Park, Bourbonnais, Bradley, and Manteno, Kankakee County, the Illinois Department of Transportation, the Kankakee Valley Airport Authority, and the River Valley METRO Mass Transit District.

### **KATS Organizational Structure**

KATS is governed by a Policy Committee of elected and appointed members, and is advised by a Technical Advisory Committee which is made up of technical personnel from the seven member agencies. The MPO committees meet on a regular basis to discuss current progress and future needs in transportation planning.

## **KATS Policy Committee**

The KATS Policy Committee consists of local elected and appointed officials of those agencies that have a primary interest in transportation. Each Member is expected to reflect the official position of his or her constituent agency and/or the public interests they represent. The Policy Committee members are:

- President, Village of Aroma Park (elected)
- President, Village of Bourbonnais (elected)
- President, Village of Bradley (elected)
- Regional Engineer, IDOT (appointed)
- Mayor, City of Kankakee (elected)
- Chairman, Kankakee County (elected)
- Chairman, Kankakee Valley Airport Authority (appointed)
- President, Village of Manteno (elected)
- Managing Director, River Valley METRO Mass Transit District (appointed)

This committee assumes the decision-making authority for KATS and establishes policies that guide and form the transportation planning process. The committee has a variety of responsibilities, which range from approving the annual Transportation Improvement Program (TIP) to helping establish the metropolitan planning boundary of the study area.

## **KATS Technical Committee**

The KATS Technical Committee consists of technical personnel from the nine local participating agencies. It makes recommendations concerning transportation-related issues to the Policy Committee for their approval. The Technical Committee members are:

- Village Engineer, Village of Aroma Park
- Village Engineer, Village of Bourbonnais
- Village Engineer, Village of Bradley
- Urban Planner, IDOT, District 3
- City Engineer, City of Kankakee
- County Engineer, Kankakee County
- Manager, Kankakee Valley Airport Authority
- Village Engineer, Village of Manteno
- Managing Director, River Valley METRO Mass Transit District

## **KATS Staff Structure**

KATS staff performs the daily operations of the agency, with technical knowledge in transportation systems planning and other related areas. The staff, in conjunction with KATS member agencies, collect, analyze, and evaluate transportation data to determine the transportation system requirements of the MPO. They also prepare materials for the Technical and Policy Committee meetings, as well as any other meetings and subcommittees. KATS Staff

participate in all KATS meetings and provide technical input as needed. They also represent their agency at other meetings of importance to the planning activities in the region. The KATS Staff consists of:

- Executive Director
- Office Manager
- Senior Transportation Planner
- Transportation Planner
- Transportation Planner
- Graphical Support
- Secretarial Support

## **SUMMARY OF KATS TITLE VI COMPLIANCE**

KATS has collected demographic data on race, ethnicity, minority groups, income level, and language spoken at home or participants and beneficiaries of federally funded programs through Census data, public opinion surveys, and self-identification on questionnaires. KATS uses this in transportation planning for the following reasons:

- To determine any adverse impacts or benefits of potential projects on minority and low income neighborhoods.
- To ensure equality in evaluating project applications submitted for inclusion in the Long-Range Transportation Plan and the Transportation Improvement Program.
- To develop public outreach strategies.

The data collected are reviewed to ensure that KATS continues to meet the requirements of the Title VI Program.

## **PUBLIC INVOLVEMENT PLAN**

The intent of the Kankakee Area Transportation Study Participation Plan is to provide a process for meaningful public input into transportation decision-making. This process includes offering reasonable opportunities for the public to be informed and involved in the development of transportation plans and programs in the metropolitan area. Proactive outreach to educate and inform the public about transportation issues and options, and to elicit input from the public on transportation issues, is integral to the process.

KATS Public Participation Plan can be read in full in the KATS Transportation Improvement Program. Below are some of the key points of the Plan:

- Public notification will be provided for no fewer than 15 days nor more than 30 days in advance of consideration of action by the Policy Committee on proposed Long-Range Transportation Plan (LRP) updates and Transportation Improvement Program (TIP) amendments. Amendments to these planning documents will require a minimum of 7 days public notification prior to approval.
- A meeting notice will be provided by mail to local news media one week in advance of each regular Technical Advisory meeting and Policy Committee meeting. Reasonable access to available information about MPO sponsored transportation studies in the metropolitan area will also be provided.

- Public information related to transportation plans, programs, and meeting notices of KATS will be provided electronically, online at [planning.k3county.net](http://planning.k3county.net), including draft and final versions of the Participation Plan. The website will also provide meeting agendas and minutes, information on the purpose, programs, and structure of KATS, information on MPO planning projects and studies, and contact information for MPO Staff.
- Public meetings sponsored by KATS will be held at convenient locations and times. A citizen information period will be provided during each regular MPO meeting.
- Public input received during the development of the LRP and TIP documents will be given consideration by the MPO. Significant input will be reported to the Technical Advisory Committee and the Policy Committee.
- Outreach efforts seeking input on the LRP and TIP documents from low income and minority households traditionally underserved by existing transportation systems will be continued and documented. All public participation activities of KATS shall be conducted to permit involvement by persons with disabilities and by persons with limited English proficiency (by special arrangement).
- The MPO website, [planning.k3county.net](http://planning.k3county.net) will be advertised in the local daily newspaper of greatest circulation at least one time per year, with instructions detailing how to use the website, and instructions on how to give a comment about the subjects open for public comment.
- The KATS process for public review, participation and comment on the TIP serves as the public participation process for the River Valley METRO Mass Transit District Program of Projects.

# TITLE VI COMPLAINT FORM

## Title VI Non-Discrimination Complaint Form Kankakee Area Transportation Study

Kankakee Area Transportation Study (KATS) is committed to ensuring that no person is excluded from participation in or denied the benefits it's services on the basis of race, color, or national origin, as provided by Title VI of the Civil Rights Act of 1964, as amended. Title VI complains must be filed within 180 days from the date of the alleged discrimination. To file a complaint this completed form must be returned to Kankakee Area Transportation Study, 189 E. Court Street, Kankakee, IL 60901. Faxed or e-mailed forms are not accepted. Hand delivery is recommended to ensure that the complaint is received and filed within the statutory deadline.

### Section 1

Your Name: \_\_\_\_\_ Phone: \_\_\_\_\_

Street Address: \_\_\_\_\_

City, State, & Zip Code: \_\_\_\_\_

### Section 2

Are you filing this complaint on your own behalf? ☐ Yes ☐ No

If you answered "No" to question 1, please describe your relationship to the person (complainant) for whom you are filing and why you are filing for a third party.

---

---

---

Have you obtained permission from the aggrieved party (complainant) to file this complaint on his or her behalf? ☐ Yes ☐ No

### Section 3

Have you previously filed a Title VI complaint with Kankakee Area Transportation Study?

☐ Yes ☐ No

Have you filed this complaint with any other federal, state, or local agencies?

☐ Yes ☐ No

Agency: \_\_\_\_\_ Contact Name: \_\_\_\_\_

Street Address, City, State, Zip Code: \_\_\_\_\_

Agency: \_\_\_\_\_ Contact Name: \_\_\_\_\_

Street Address, City, State, Zip Code: \_\_\_\_\_

**Title VI Non-Discrimination Complaint Form Kankakee Area Transportation Study**  
**Page 2**

**Section 4**

Which of the following best describes the reason for the alleged discrimination of this complaint?

☐ Race

Date of Incident: \_\_\_\_\_

☐ Color

☐ National Origin

Please describe the alleged incident and how you feel you were discriminated against, including how others may have been treated differently than you. Provide the names and titles of person(s) who allegedly discriminated against you. If you require additional space or have additional written material pertaining to your complaint, please attach to this form.

---

---

---

---

---

---

---

---

**Section 5**

I affirm that I have read the above charge and that it is true to the best of my knowledge, information, and belief.

Complainant's Signature: \_\_\_\_\_ Date: \_\_\_\_\_

Print or Type Name of Complainant: \_\_\_\_\_

---

**For Office Use Only**

Date Received: \_\_\_\_\_

Received by: \_\_\_\_\_

## POPULATION CHARACTERISTICS

This section describes the characteristics of the Kankakee Urbanized Area as delineated by the U.S. Census Bureau. Below, Figure 1-A shows the distribution of race and ethnicity in the urbanized area. Figure 1-B shows the same type of data, but for the rest of Kankakee County, outside the urbanized area. Figure 1-C shows the data with the population totals for each group with the percentages inside and outside the urbanized area. Seventy-two percent of the total population of Kankakee County resides within the urbanized area.

**Figure 1-A. Urbanized Area Population Distribution by Race/Ethnic Group**

	Urbanized Area	% of Urbanized Area
Total Population	81,926	100%
Non-Hispanic or Latino	73,695	90%
Hispanic or Latino	8,231	10%
One Race	80,010	98%
White	61,096	75%
Black or African American	14,192	17%
Asian	884	1%
American Indian or Native Alaskan	204	0%
Hawaiian or Pacific Islander	21	0%
Other	3,613	4%
Two or More Races	1,916	2%

Source: 2010 Census, U.S. Census Bureau.

**Figure 1-B. Outside the Urbanized Area Population Distribution by Race/Ethnic Group**

	Kankakee County	% of Total
County Population (Outside MPO)	31,523	100%
Non-Hispanic or Latino	29,587	94%
Hispanic or Latino	1,936	6%
One Race	31,037	98%
White	26,890	85%
Black or African American	2,995	10%
Asian	168	1%
American Indian or Native Alaskan	82	0%
Hawaiian or Pacific Islander	13	0%
Other	889	3%
Two or More Races	486	2%

Source: 2010 Census, U.S. Census Bureau.

**Figure 1-C. Kankakee County Population Distribution by Race/Ethnic Group**

	Kankakee County Total	% Inside Urbanized Area	% Outside Urbanized Area	Total %
Total Population	113,449	72%	28%	100%
Non-Hispanic or Latino	103,282	71%	29%	100%
Hispanic or Latino	10,167	81%	19%	100%
One Race	111,047	72%	28%	100%
White	87,986	69%	31%	100%
Black or African American	17,187	83%	17%	100%
Asian	1,052	84%	16%	100%
American Indian or Native Alaskan	286	71%	29%	100%
Hawaiian or Pacific Islander	34	62%	38%	100%
Other	4,502	80%	20%	100%
Two or More Races	2,402	80%	20%	100%

Source: 2010 Census, U.S. Census Bureau.

Figure 2 shows the distribution of median household income for the urbanized area. The race and ethnicity for each group is based on the head of household and not necessarily representative of all those within the household. Both American Indian or Native Alaskan and Native Hawaiian or Pacific Island have a very high margin of error associated with the estimated median income.

**Figure 2. Median Household Income in the Past 12 Months (in 2012 Inflation-Adjusted Dollars) by Race/Ethnic Group**

Race/Ethnicity of Householder	Median Income	Margin of Error
Total Population (Urbanized Area)	\$47,415	\$1,889
White	\$53,892	\$2,385
Black or African American	\$26,501	\$3,315
American Indian or Native Alaskan	\$7,381	\$44,545
Asian	\$80,100	\$5,835
Native Hawaiian or Pacific Islander	\$170,536	\$141,877
Other (One Race)	\$31,250	\$10,271
Two or More Races	\$48,092	\$11,810
White, Non Hispanic	\$54,052	\$2,346
Hispanic or Latino	\$40,698	\$9,318

Source: 2012 American Community Survey 5-year Estimates (2008-2012)

Figure 3 shows the breakdown of languages spoken at home within the urbanized area. This data is based on persons age 5 and over. Over 90 percent of individuals only speak English and more than half of those who speak a language other than English at home, speak English “Very well.”

**Figure 3. Limited English Proficiency in the Urbanized Area - Language Spoken at Home**

<b>Language Spoken at Home</b>	<b>Percent</b>
Total Population	<b>100%</b>
Speak English "Very Well"	96.3%
Speak English Less Than "Very Well"	3.7%
Speak English Only	<b>91.2%</b>
Speak a Language Other Than English	<b>8.8%</b>
Speak English "Very Well"	57.8%
Speak English Less Than "Very Well"	42.2%
Speak Spanish	<b>7.0%</b>
Speak English "Very Well"	51.6%
Speak English Less Than "Very Well"	48.4%
Speak Other Indo-European Languages	<b>1.3%</b>
Speak English "Very Well"	86.2%
Speak English Less Than "Very Well"	13.8%
Speak Asian and Pacific Languages	<b>0.4%</b>
Speak English "Very Well"	65.9%
Speak English Less Than "Very Well"	34.1%
Other	<b>0.1%</b>
Speak English "Very Well"	79.3%
Speak English Less Than "Very Well"	20.7%

Source: 2012 American Community Survey 5-year Estimates (2008-2012)

The following maps show the distribution of population in the region with transit routes and transfer centers for River Valley METRO Mass Transit District (METRO). Map 1 on page 14 shows the density of total population by census block, normalized by acreage. The highest density of people is 54.13 people per acre. The lowest is less than 2.9 people per acre. The block boundaries and population counts are from the 2010 Census. This map shows a representation of where people in the area are living in relation to the METRO routes. The routes have provide good coverage in relation to where people are living.

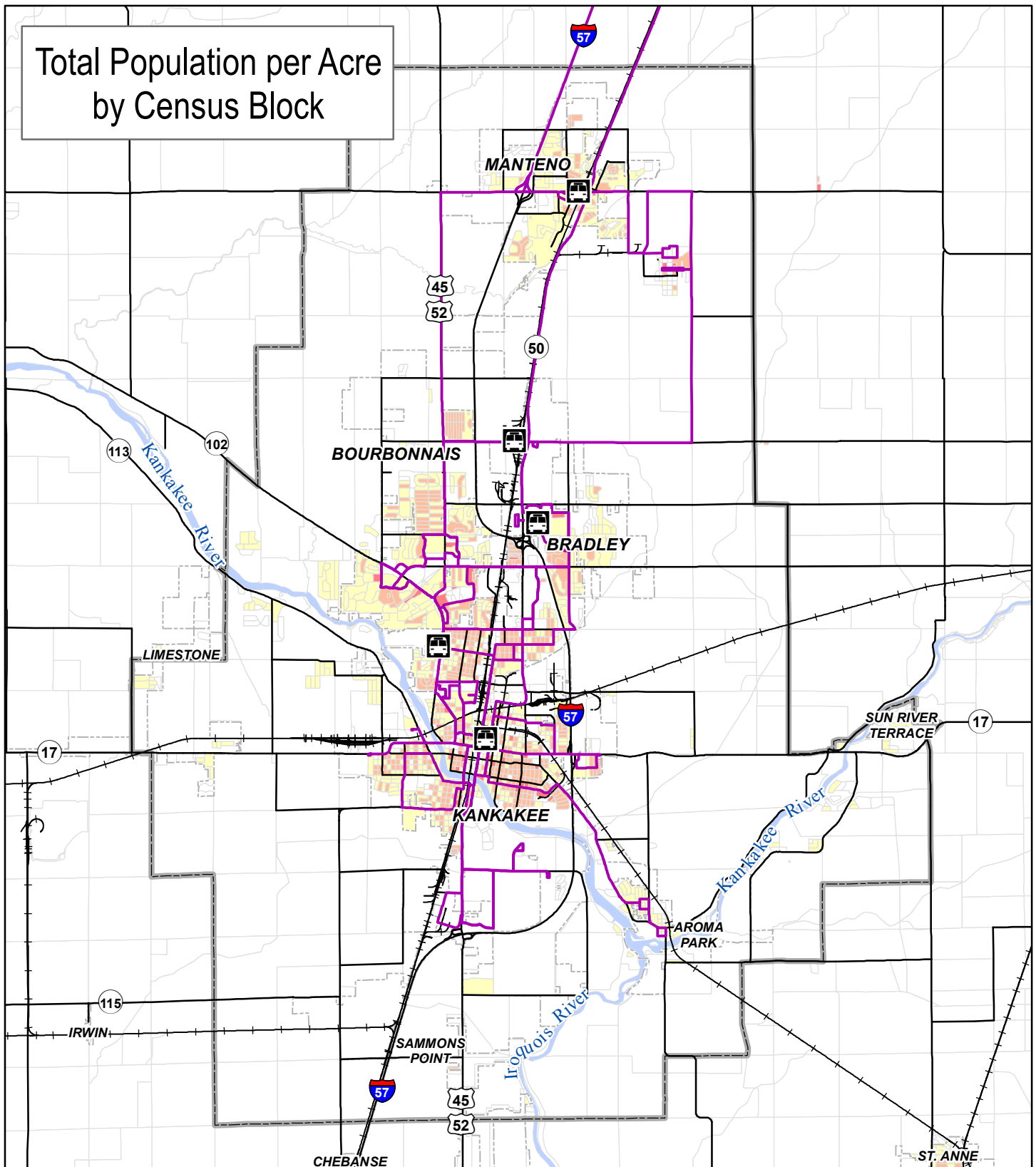
The estimate median household income in 2012 for the entire urbanized area was \$47,415. There is a relatively high margin of error for two of the groups (American Indian and Native Alaskan; and Native Hawaiian and Pacific Islander). Map 2 on page 15 shows median household income by census tract. Areas that have a lower household median income are not underserved by METRO and METRO can provide transportation to areas where riders need to get to. The lowest income group (\$17,587 - \$27,999) is clustered in central and eastern Kankakee. The second lowest group (\$28,000 - \$42,999) is in western and southern Kankakee, extending into southeast Bradley and southern Bourbonnais.

According to the 2010 Census, the total number of non-white people in the urbanized area is 20,830. Map 3 on page 16 shows the percentage of minority population by census tract. The highest percentage range (67.1% - 92%) of minorities is in central Kankakee. This area is bordered on the east and west by the second highest percentage range (40.1% - 67%). Neither of these areas has a shortage of transit routes serving them.

Within the urbanized area, there are a total of 8,231 people of Hispanic ethnicity. Map 4 on page 17 shows the percentage of Hispanic persons by census tract. The highest percentage range (20% - 28.4%) of Hispanic population is in central Kankakee. The area of the second highest percentage range (15% - 19.9%) is on the eastern edge of Kankakee and the urbanized area. The total estimated percent of persons with Limited English Proficiency (LEP) in the urbanized area is 3.7 percent. Map 5 on page 18 shows the percentage of LEP persons by census tract. The highest percentage range (11.1% - 16.5%) of LEP persons is in central Kankakee and that area is neighbored to the west by the second highest percentage range (6.1% - 11%). Both areas have access to METRO transit routes; as do the lower percentage areas.

### **METRO Spanish Publication**

Every month, the newspaper Paisanos is published by The Daily Journal. Paisanos is a Spanish print newspaper. The center four pages are sponsored by River Valley METRO. The centerfold is a system wide route map. Also, in the back of the paper are ads for River Valley METRO for their service, entirely in Spanish.



## Legend

### Population per Acre by Census Block

- 0 - 2.9
- 3 - 8.9
- 9 - 19.9
- 20 - 54.13
- Corporate Limits

- Transfer Stations
- River Valley Metro Routes
- Major Roads
- Railroad
- MPO Boundary

Map Created by



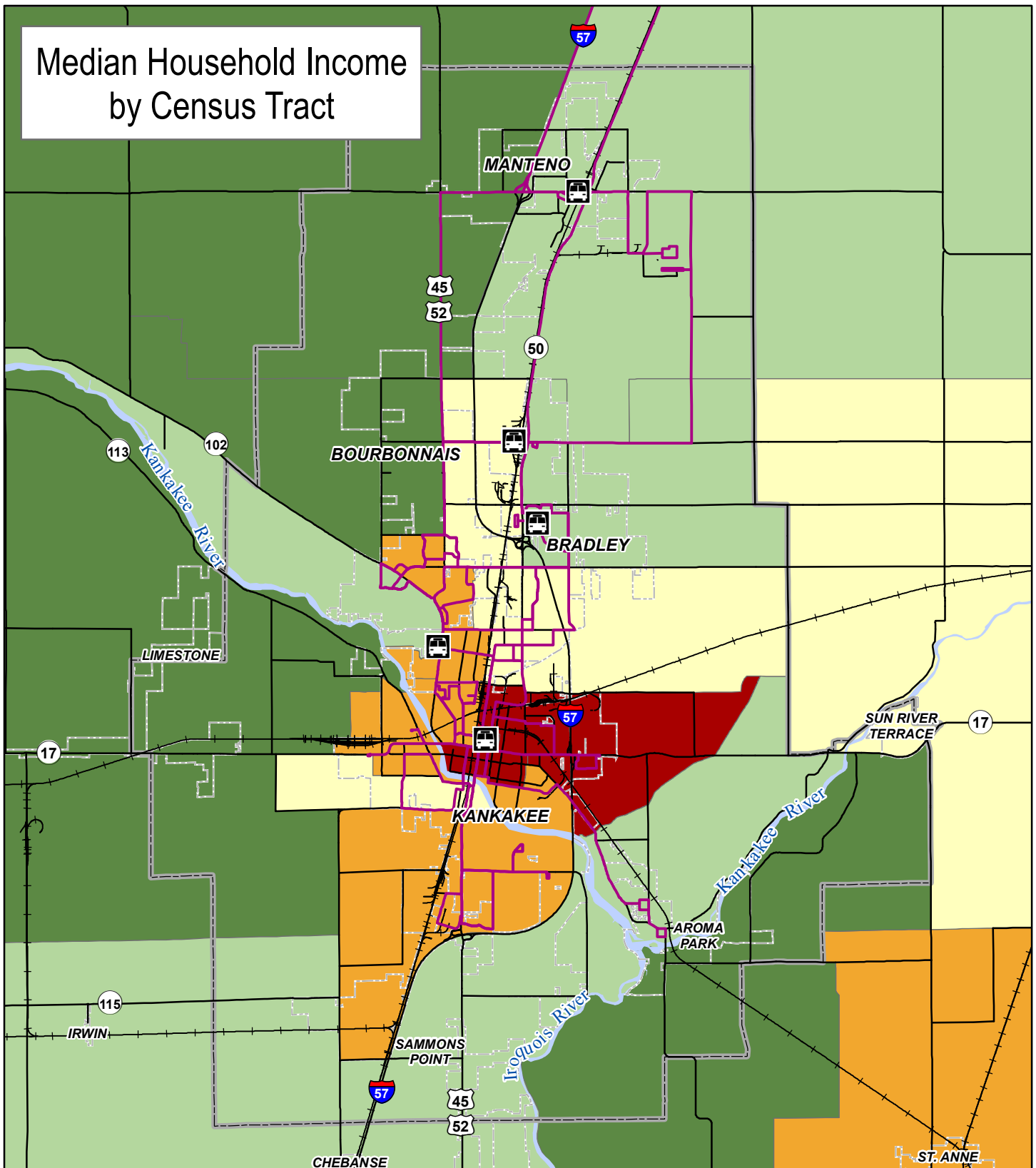
Planning Dept.  
June 8, 2015



Disclaimer: This map is for reference only. Data provided are derived from multiple sources with varying level of accuracy. Kankakee Area Transportation Study (KATS) disclaims all responsibility for the accuracy of completeness of the data shown hereon.

Data Sources: Total Population by Census Block - U.S. Census Bureau 2010 Census, Other data - ILDOT, U.S. Census Bureau, Kankakee County, River Valley METRO Mass Transit District

# Median Household Income by Census Tract



## Legend

### Median Household Income by Census Tract

- \$17,587 - \$27,999
- \$28,000 - \$42,999
- \$43,000 - \$54,999
- \$55,000 - \$68,999
- \$69,000 - \$78,902
- Corporate Limits

- Transfer Stations
- River Valley Metro Routes
- Major Roads
- Railroad
- MPO Boundary

Map Created by



Planning Dept.  
June 8, 2015

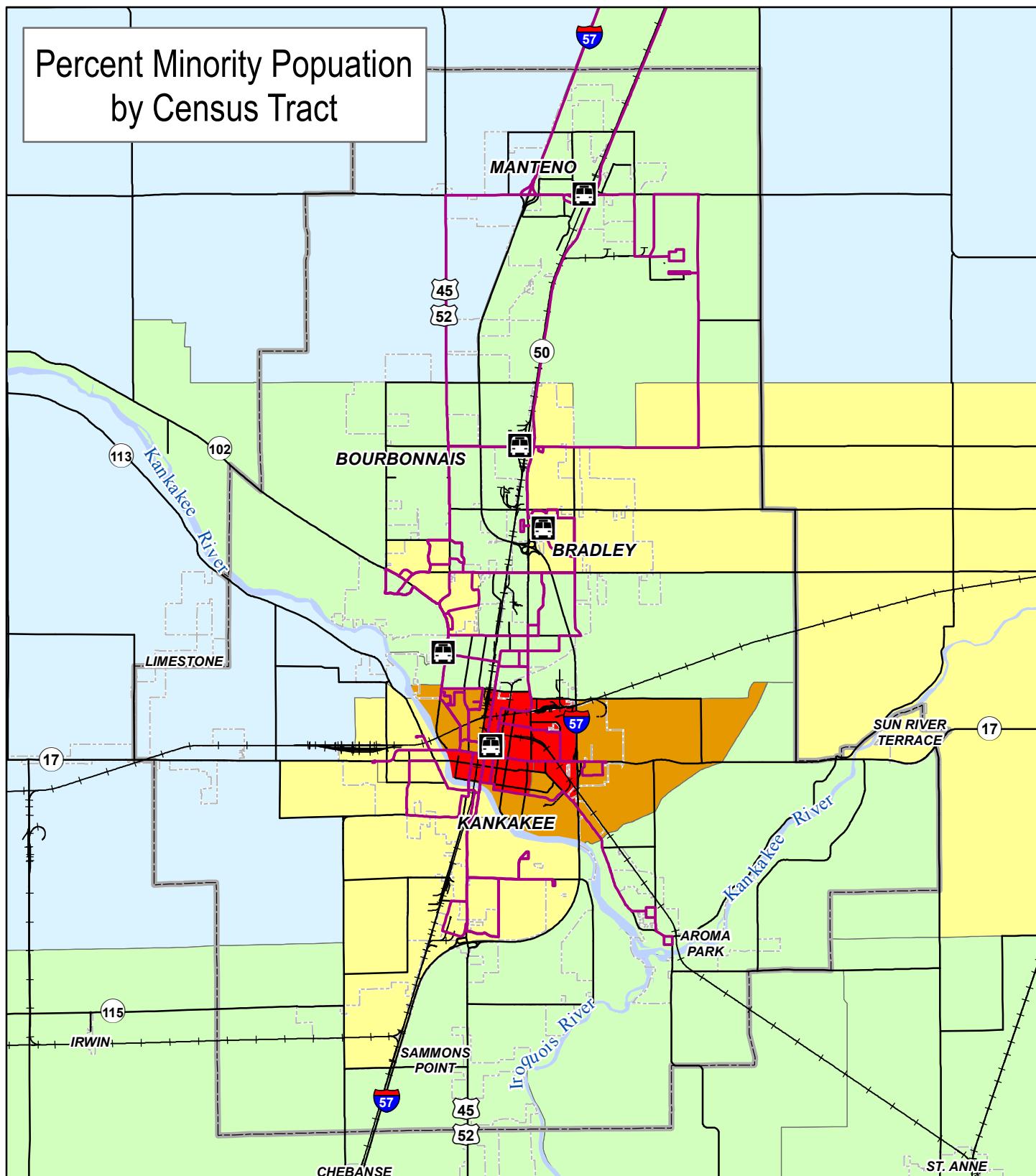
XI-15



Disclaimer: This map is for reference only. Data provided are derived from multiple sources with varying level of accuracy. Kankakee Area Transportation Study (KATS) disclaims all responsibility for the accuracy of completeness of the data shown hereon.

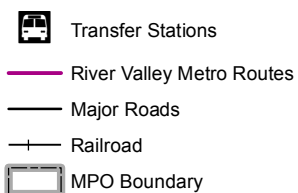
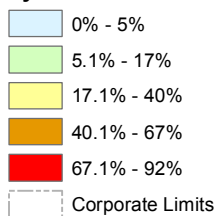
Data Sources: Median Household Income by Census Tract - U.S. Census Bureau American Community Survey 5-year Estimates (2008-2012), 2012 inflation adjusted dollars  
Other data - ILDOT, U.S. Census Bureau, Kankakee County, River Valley METRO Mass Transit District.

# Percent Minority Population by Census Tract



## Legend

### Percent Minority Population by Census Tract



Map Created by



Planning Dept.  
June 8, 2015

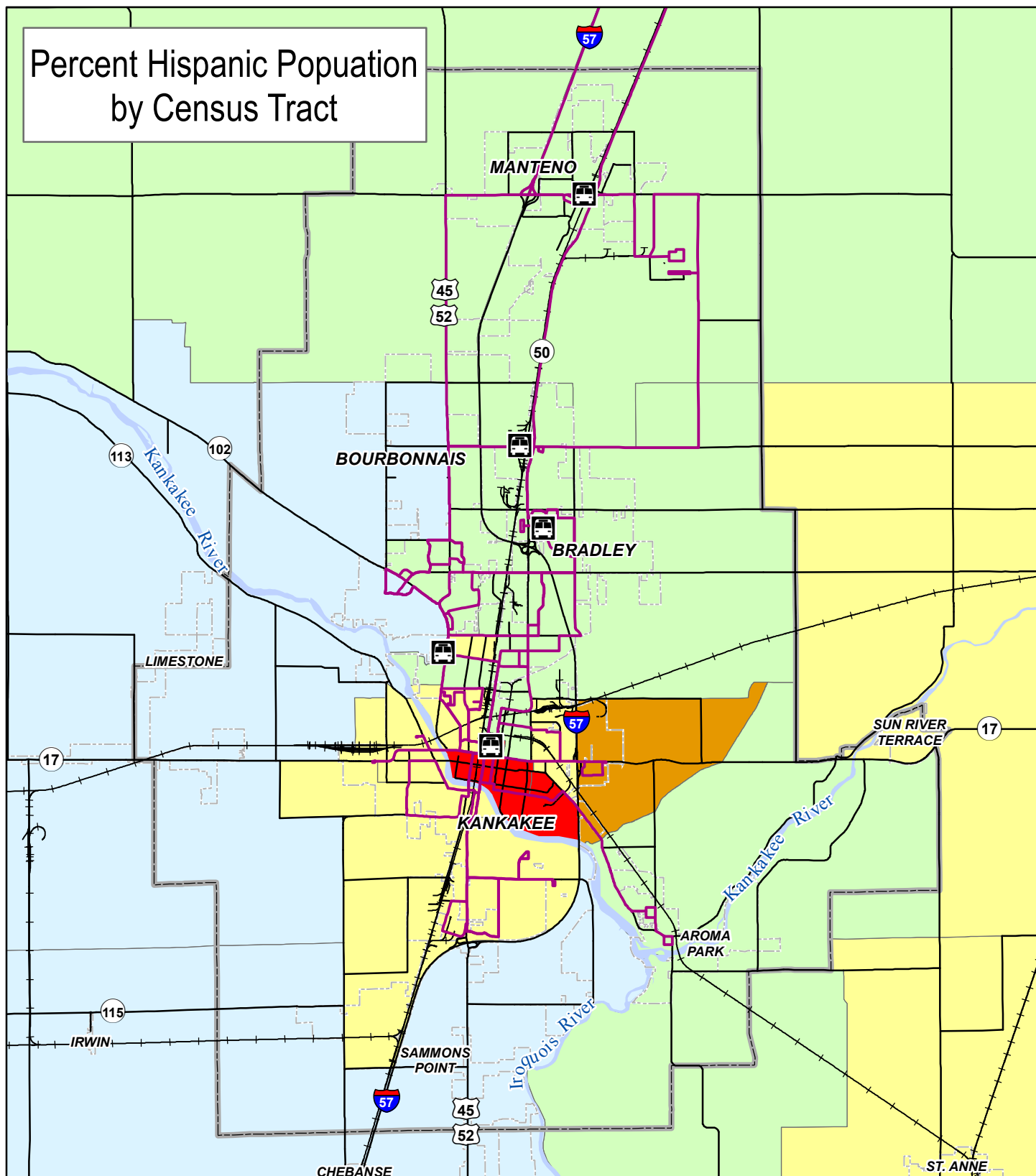
XI-16



Disclaimer: This map is for reference only. Data provided are derived from multiple sources with varying level of accuracy. Kankakee Area Transportation Study (KATS) disclaims all responsibility for the accuracy of completeness of the data shown hereon.

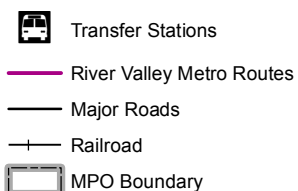
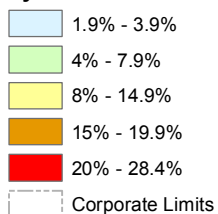
Data Sources: Percent Minority Population by Census Tract - U.S. Census Bureau 2010 Census, Other data - ILDOT, U.S. Census Bureau, Kankakee County, River Valley METRO Mass Transit District.

# Percent Hispanic Population by Census Tract



## Legend

### Percent Hispanic Population by Census Tract



Map Created by



Planning Dept.  
June 8, 2015

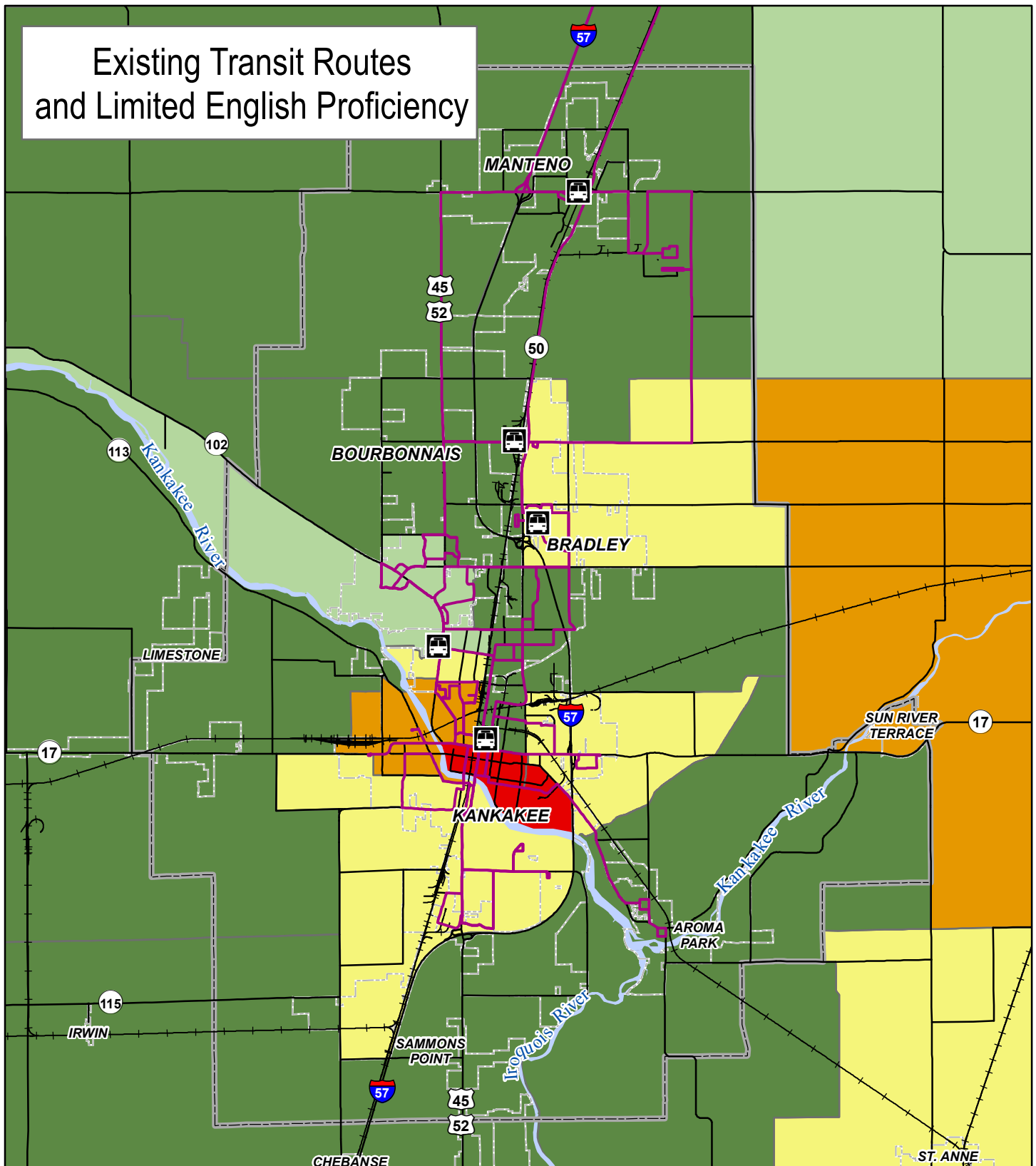
XI-17



Disclaimer: This map is for reference only. Data provided are derived from multiple sources with varying level of accuracy. Kankakee Area Transportation Study (KATS) disclaims all responsibility for the accuracy of completeness of the data shown hereon.

Data Sources: Percent Hispanic Population by Census Tract - U.S. Census Bureau 2010 Census, Other data - ILDOT, U.S. Census Bureau, Kankakee County, River Valley METRO Mass Transit District.

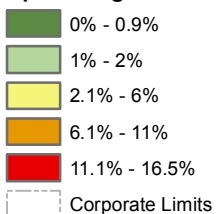
# Existing Transit Routes and Limited English Proficiency



## Legend

### Percent language spoken other than English

#### Speak English less than "Very Well"



Transfer Stations



River Valley Metro Routes



Major Roads



Railroad



MPO Boundary



Map Created by



Planning Dept.  
June 8, 2015

XI-18



Disclaimer: This map is for reference only. Data provided are derived from multiple sources with varying level of accuracy. Kankakee Area Transportation Study (KATS) disclaims all responsibility for the accuracy of completeness of the data shown hereon.

Data Sources: Persons with Limited English Proficiency - U.S. Census Bureau American Community Survey 5-year Estimates (2008-2012), Other data - ILDOT, U.S. Census Bureau, Kankakee County, River Valley METRO Mass Transit District.