

Kankakee Area Transportation Study Transportation Improvement Program FY 2025 – FY 2028



MULTIPLE WORK ZONES
NEXT 12 MILES
BE ALERT

Amended by:

Date:

Amended by:	Date:
Policy Committee	August 28, 2024
Policy Committee	October 30, 2024
Policy Committee	January 29, 2025

Adopted by the KATS Policy Committee on June 26, 2024

Aroma Park, Bourbonnais, Bradley, Kankakee, Kankakee County, Manteno

River Valley METRO Mass Transit District, Kankakee Valley Airport Authority, Illinois Dept. of Transportation

Ver. 4

This page intentionally left blank.

Section 1: Introduction

FY 2025 TRANSPORTATION IMPROVEMENT PROGRAM (TIP) FISCAL YEARS 2025-2028

Adopted by KATS Policy Committee on June 26, 2024.

The following listing of projects outlines the total Transportation Improvement Program (TIP) for projects for fiscal years 2025 – 2028 for the Kankakee Area Transportation Study. Roadway, public transportation, bicycle and pedestrian, and enhancement projects are included. Both short term and long-term projects are listed.

List of Revisions

Version 00: Draft FY 2025-2028 Transportation Improvement Program.

Version 1: FY 2025-2028 Transportation Improvement Program.

Version 2: Amendment #1: IDOT Carryover from FY 24 & SFY 25 Transportation Alternative.

Version 3: Amendment #2: City of Kankakee RR project and River Valley Metro – FTA Cares Act projects.

Version 4: Amendment #3: Kankakee Riverfront Trail project & Bradley Perry Farm Pedestrian Project.

Table of Contents

Section 1: Introduction	I-1
Table of Contents.....	I-3
Performance Measures.....	I-7
E-TIP	I-9
Metropolitan Transportation Planning Process Certification.....	I-10
Staff Authority for Amendments to this Document	I-11
Fiscal Year	I-11
Obligated Projects	I-11
Map: Kankakee Area Transportation Study Urbanized Area.....	I-12
MPO Boundaries	I-13
TIP Projects and Environmental Justice.....	I-13
Map - Percent Minority Population by Census Tract.....	I-14
Map - Percent Below Poverty Level by Census Tract.....	I-15
Map - Percent "Speak English Less Than Very Well" Population by Census Tract	I-16
Map – Environmentally Sensitive Areas	I-18
Resolution for STBG-U Funding	I-19
Highway Project Evaluation.....	I-22
Section 2 – Public Transportation Element	II-1
Public Transit Operators	II-2
Program Funding Amounts by Funding Type.....	II-2
Local Transit Projects – FY 2025	II-3
Local Transit Projects – FY 2026	II-5
Local Transit Projects – FY 2027	II-6
Local Transit Projects – FY 2028	II-7
Comparison of the Fiscal Year Transit Funding Sources	II-8
Section 3 – Highway Programming.....	III-1
Project Programming	III-2
Phases of Highway Projects.....	III-2
Program Funding Amounts by Fiscal Year.....	III-3
Map: Locations for Highways and Bicycle and Pedestrian Projects	III-4

Allocations and Expenditures.....	III-5
Section 4 – Local Highway Element	IV-1
Local Projects – FY 2025	IV-2
Local Projects – FY 2026	IV-6
Local Projects – FY 2027.....	IV-7
Local Projects – FY 2028.....	IV-8
Section 5: State Highway Element	V-1
State Projects – FY 2025	V-2
State Projects – FY 2026	V-8
State Projects – FY 2027	V-11
State Projects – FY 2028	V-13
Section 6: Bicycle and Pedestrian Element	VI-1
Bicycle Projects – FY 2025	VI-3
Bicycle Projects – FY 2026	VI-5
Bicycle Projects – FY 2027	VI-7
Bicycle Projects – FY 2028	VI-9
Section 7: Opportunities for Public Involvement.....	VII-1
Citizen Involvement and Participation.....	VII-1
Published Website Ad	VII-1
Public Notification (1).....	VII-2
Public Notification (2).....	VII-3
Section 8: Project Documentation	VIII-1
Brookmont Boulevard TIP Sheet	VIII-2
Kankakee County Rural Public Transportation Projects FY 2025 - 2028.....	VIII-5
IDOT STP Allotment TIP Sheet	VIII-7
Hobbie Avenue & Career Center Road (IL-102 – Burns Rd.) TIP Sheet	VIII-10
CH 9 (9000N) from Rt 45/52 to I-57 TIP Sheet.....	VIII-11
IDOT FY 2025 – FY 2028 TIP Project List	VIII-12
District 3 State FY 24 Carryover (CO)	VIII-23
Metro, IDOT, Curtis Ave & Station Street.....	VIII-26

Metro FY 2024-2027 Cares Act, Schuyler Ave. RR, NEVI, & I-57.....VIII-39
City of Kankakee Riverfront Trail Phase 3A & Bradley - Perry Farm 10' PathVIII-46
Section 9: Advanced Construction Status Listing..... IX-1
Appendix: List of AcronymsAppendix-1
Appendix: Multi-Year Project Timelines.....Appendix-2

Metropolitan Planning Organizations

Kankakee Area Transportation Study is the metropolitan planning organization for the Kankakee Urbanized Area. By federal law, when an urban area reaches a population over 50,000, a metropolitan planning organization (MPO) is required to be established. The purpose of an MPO is to provide a comprehensive, cooperative, and continuing (3-C) planning process for surface transportation within the boundaries of the MPO.

The Kankakee Area Transportation Study Metropolitan Planning Organization was established in 1983, after the results of the 1980 decennial census determined the Kankakee Urbanized Area exceeded 50,000 people. The Kankakee Area Transportation Study is governed by a Policy Committee of elected and appointed members and is advised by a Technical Advisory Committee which is made up of technical personnel from each of the member agencies. Below are the member agencies of the Kankakee Area Transportation Study.

Member Agencies

- Village of Aroma Park
- Village of Bourbonnais
- Village of Bradley
- Illinois Department of Transportation – District 3
- City of Kankakee
- Kankakee County
- Kankakee Valley Airport Authority
- Village of Manteno
- River Valley METRO Mass Transit District

Advisory Agencies

- Illinois Department of Transportation – Office of Planning and Programming
- Federal Highway Administration
- Federal Transit Administration

This Transportation Improvement Program (TIP) is organized by the project category (public transportation, local highways, state highways, and non-motorized) and the year the project is currently expected to have the specified work done. The current fiscal year is called the annual element and the following three years of programming is called the multi-year element. Each project has been assigned a TIP number, shown in blue in the project description box. These TIP numbers are used by IDOT and FHWA for tracking purposes throughout the life of the project. All surface transportation projects programmed for the next four years, which use federal funds within the Metropolitan Planning Area Boundary are required to be included in this FY 2025-2028 Transportation Improvement Program.

Performance Measures

New efforts instituted by MAP-21, continued in the FAST Act, and the Bipartisan Infrastructure Law established seven national goals to serve as priority areas of national interest. These goals include safety, infrastructure condition, congestion reduction, system reliability, freight movement and economic vitality, environmental sustainability, and reduced project delivery delays. In addition to the goals, a performance-based planning process was also required.

While many of the performance measures for the national goals are continuing to be implemented and monitored, transportation safety was the first emphasis area to receive guidance, which addresses traffic fatalities and serious injuries. In August 2020, IDOT established the fourth set of highway safety targets (a two percent reduction for all performance measures) in the Illinois Highway Safety Plan and the KATS Policy Committee decided in January 2022 that KATS will continue to support IDOT in working toward those statewide targets. Federal Highway Safety Improvement Program (HSIP) funds have been programmed for projects listed in this document.

The second set of performance measures (PM2) addresses the infrastructure condition. The performance targets of infrastructure condition pertain to the maintenance and improvement of pavement condition as well as bridge condition on the national highway system (NHS). IDOT set targets for infrastructure condition in May 2018 and the KATS Policy Committee decided to support those targets in October 2018. The baseline data from 2017 for roads and bridges included in these performance measures met half the target levels already. The following categories did not already meet the statewide targets: the percent of interstate pavement in good condition was below the target and percent of non-interstate and NHS bridges in poor condition both exceeded the target levels. Based on the projects of the FY 2019 TIP, the only category not to meet the statewide target is the percent of non-interstate pavement in poor condition. These performance measures were updated for the mid-performance period review by IDOT in October 2020 and the KATS Policy Committee elected to support the statewide targets in January 2022.

The third set of performance measures (PM3) addresses system performance. This includes system reliability and congestion reduction. The performance measures for system reliability pertain to the travel time reliability index for individuals and trucks. The performance measures for congestion reduction are tracked by monitoring air quality and only apply to air quality non-attainment areas. KATS is an attainment area; therefore, the air quality performance measures do not apply. IDOT set targets in May 2018 and the KATS Policy Committee decided to support those targets in October 2018. The baseline data from 2017 showed the KATS region already met all applicable statewide performance targets and is expected to maintain that status. Federal National Highway Performance Program (NHPP) funds have been programmed for projects.

The fourth set of performance measures (PM4) addresses the reduction of greenhouse gasses (GHG). On December 7, 2023, FHWA published a final rule amending 23 CFR 490, establishing a greenhouse gas (GHG) performance measure as part of Transportation Performance

Management. [23 CFR 490.105(c)(5)] [88 FR 85364] The GHG performance measure is the percent change in tailpipe Carbon Dioxide (CO2) emissions on the National Highway System (NHS) compared to the reference year of calendar year 2022. [§ 490.507(b)]. Targets established for the GHG performance measure shall be declining targets for reducing tailpipe CO2 emissions on the NHS. IDOT subsequently adopted a 2.6% reduction from 2022 to 2026. The KATS MPO is supporting this target.

Transit also has performance measures. Transit performance measures are for transit asset management, which assesses the condition of rolling stock, both revenue and non-revenue, and facilities, both administrative/maintenance and passenger/parking. The KATS MPO elected to support the statewide targets included in the IDOT Statewide Tier 2 Transit Asset Management Plan in October 2018.

The FAST Act requires projects programmed in the TIP to indicate how federally funded projects will help achieve performance targets. Each project in this document is denoted with a symbol to provide this information.



- Safety



- Infrastructure Condition



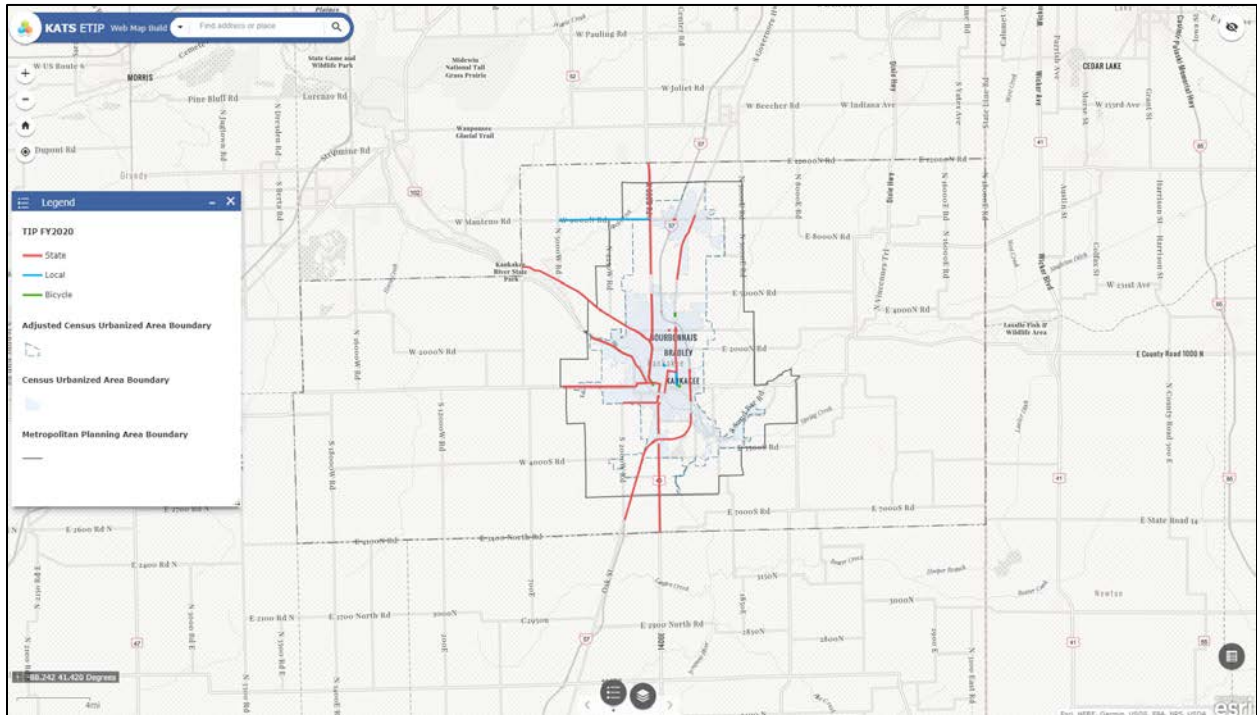
- System Performance



- Transit Asset Management

E-TIP

In an effort to provide better context to the highway and non-motorized projects programmed in this document, KATS has developed an online mapping tool that illustrates programmed projects. Because the E-TIP is intended to be a supplement to the TIP, in the event there is a discrepancy between the information contained in the E-TIP and the KATS TIP, the KATS TIP shall prevail. The E-TIP can be found on the KATS website at <https://www.kats-mpo.org/e-tip>.




KATS E-TIP, located at <https://www.kats-mpo.org/e-tip>.

Metropolitan Transportation Planning Process Certification

Metropolitan Transportation Planning Process Certification

The Illinois department of Transportation and the Kankakee Area Transportation Study, the Metropolitan Planning Organization for the Kankakee, Illinois urbanized area hereby certifies that the metropolitan transportation planning process is being carried out in accordance with all applicable requirements including:

- (1) 23 U.S.C. 134, 49 U.S.C. 5303, and this subpart;
- (2) In nonattainment and maintenance areas, sections 174 and 176(c) and (d) of the Clean Air Act, as amended (42 U.S.C. 7504, 7506(c) and (d)) and 40 CFR part 93;
- (3) Title VI of the Civil Rights Act of 1964, as amended (42 U.S.C. 2000d-1) and 49 CFR part 21;
- (4) 49 U.S.C. 5332, prohibiting discrimination on the basis of race, color, creed, national origin, sex, or age in employment or business opportunity;
- (5) Section 1101(b) of the FAST Act (Pub. L. 114-357) and 49 CFR part 26 regarding the involvement of disadvantaged business enterprises in DOT funded projects;
- (6) 23 CFR part 230, regarding the implementation of an equal employment opportunity program on Federal and Federal-aid highway construction contracts;
- (7) The provisions of the Americans with Disabilities Act of 1990 (42 U.S.C. 12101 *et seq.*) and 49 CFR parts 27, 37, and 38;
- (8) The Older Americans Act, as amended (42 U.S.C. 6101), prohibiting discrimination on the basis of age in programs or activities receiving Federal financial assistance;
- (9) Section 324 of title 23 U.S.C. regarding the prohibition of discrimination based on gender; and
- (10) Section 504 of the Rehabilitation Act of 1973 (29 U.S.C. 794) and 49 CFR part 27 regarding discrimination against individuals with disabilities.

Metropolitan Planning Organization

Signature

Policy Committee Chairperson
Title
7/22/22
Date

Illinois Department of Transportation

Signature

Urban Program Planning
Title
7-22-22
Date

Staff Authority for Amendments to this Document

The Kankakee Area Transportation Study Policy Committee re-authorized staff to amend the **Transportation Improvement Program** (TIP) on August 17, 2016 meeting and expanded the authorization on March 27, 2019. The Policy Committee has authorized staff to modify the TIP under the following situations:

- An** existing TIP project requested to be placed in the current TIP year; or
- A** project update relating to Advance Construction (AC); or
- A** modification of project funding sources to non-federal funds; or
- A** decrease in project costs; or
- An** increase in project costs that is less than ten percent of the current total project cost.

Any modifications performed by MPO staff will be reported at the next regularly scheduled meeting to advise the Technical Advisory and Policy Committee of the document changes.

Fiscal Year

The fiscal year used for the project listing in this document is the State of Illinois fiscal year, which runs from July 1 through June 30. It is understood that different fiscal years exist for every unit of local government, and for the federal funding from which the projects are funded, but the State of Illinois fiscal year will be used.

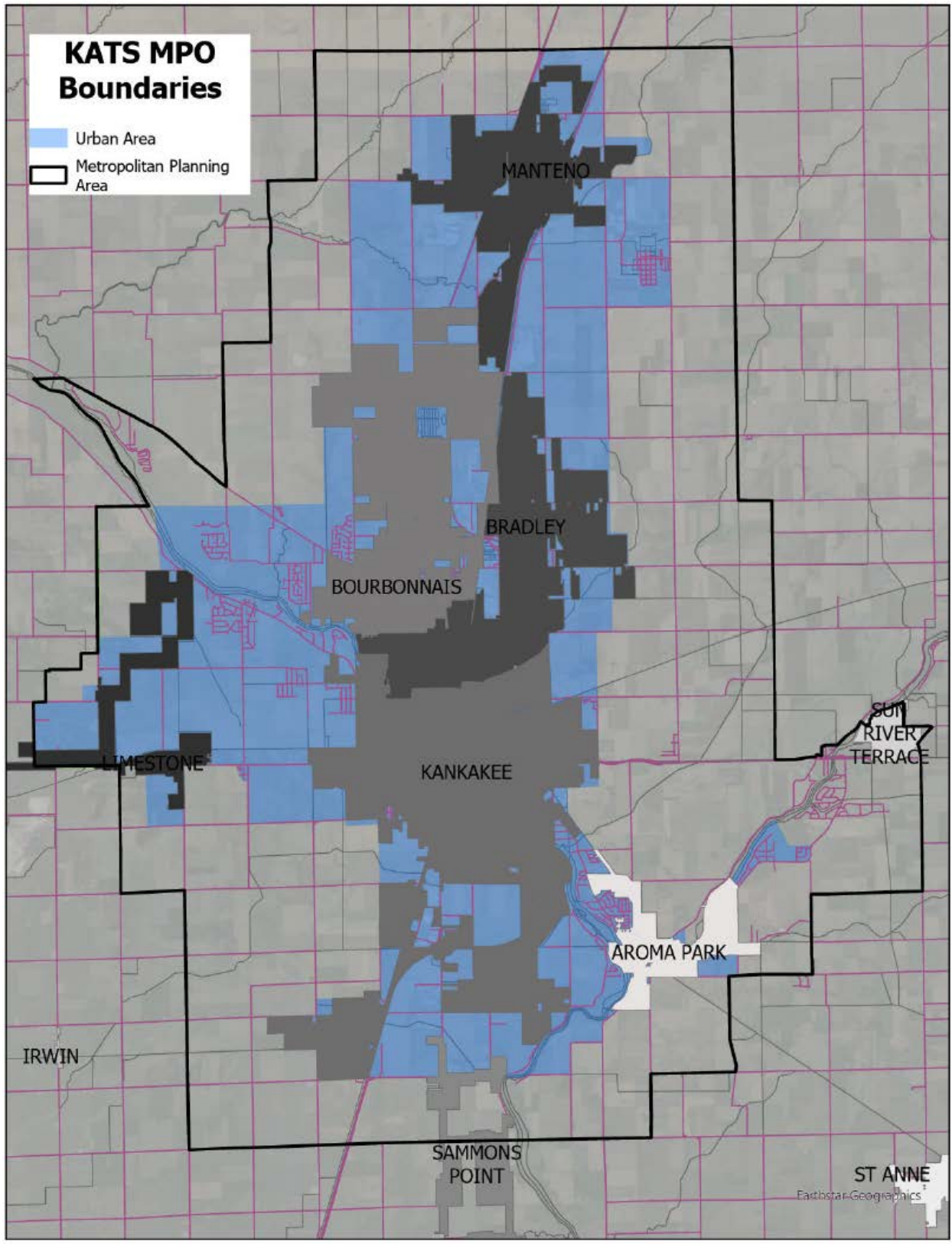
Obligated Projects

The current federal legislation regarding transportation, the Infrastructure and Investment Jobs Act, requires that an annual list of projects which were obligated in the previous program year be shown in the Transportation Improvement Program document. At a minimum, this list should contain:

1. The project name and brief description;
2. The federal amount obligated;
3. The total project cost estimate;
4. The project sponsor; and
5. "Visualization" of the project(s).

The document is posted each year to the on-line website of the Kankakee County Planning Department at <https://www.kats-mpo.org/>.

Map: Kankakee Area Transportation Study Urbanized Area



Urbanized Area with Metropolitan Planning Area approved March 27, 2024.

MPO Boundaries

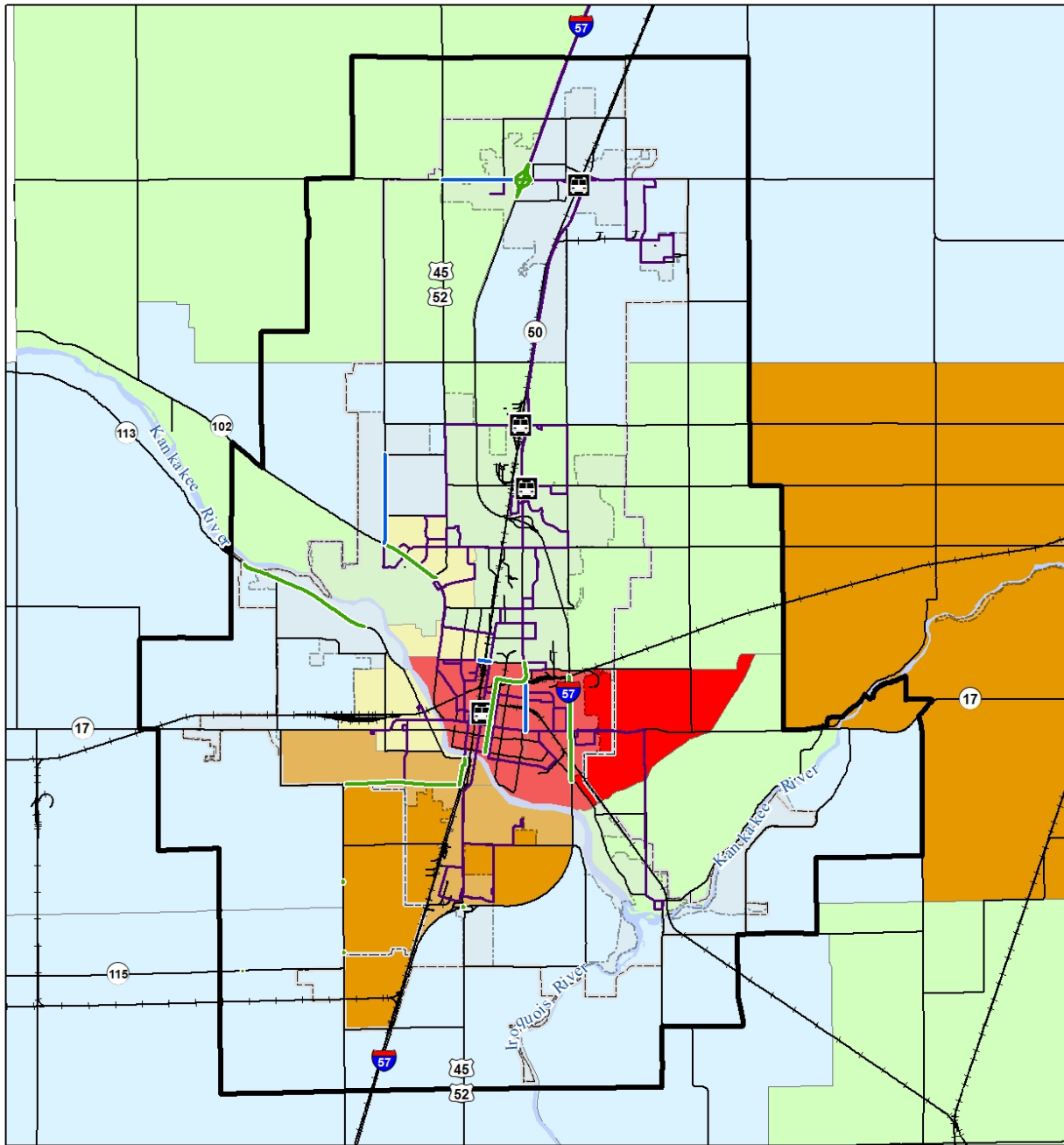
The map on the previous page shows the current Census Urbanized Area Boundary (UZA) and the Adjusted Census Urbanized Area Boundary (UZB) of the Kankakee Area Transportation Study. The adjusted urbanized boundary is based off the official Census 2020 Urbanized Area Boundary (UZA) and rounded to better fit geographic features and municipal and political boundaries.

Also shown on the maps is the 2045 Metropolitan Planning Area (MPA) Boundary, which is included in the Long-Range Transportation Plan as the area reasonably expected to become urbanized by the year 2045. All surface transportation projects programmed for the next four years, which use federal funds within the Metropolitan Planning Area Boundary are required to be included in the FY 2025-2028 Transportation Improvement Program. Both the Urbanized Area Boundary and the Metropolitan Planning Area Boundary were updated and approved in 2024 after the 2020 Census was completed. Updated boundaries will be created after the 2030 Census data becomes available.

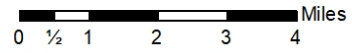
TIP Projects and Environmental Justice

In an effort to coordinate the KATS Transportation Improvement Program, the 2045 KATS Long Range Transportation Plan, and the KATS Title VI Non-Discrimination Program, the maps on the following pages provide a review of TIP projects in the KATS MPA included in this program and their geographic relation to minority, low-income, and limited English proficiency populations. An additional map is also included that provides a review of TIP projects and their geographic relation to environmentally sensitive areas.

Map - Percent Minority Population by Census Tract

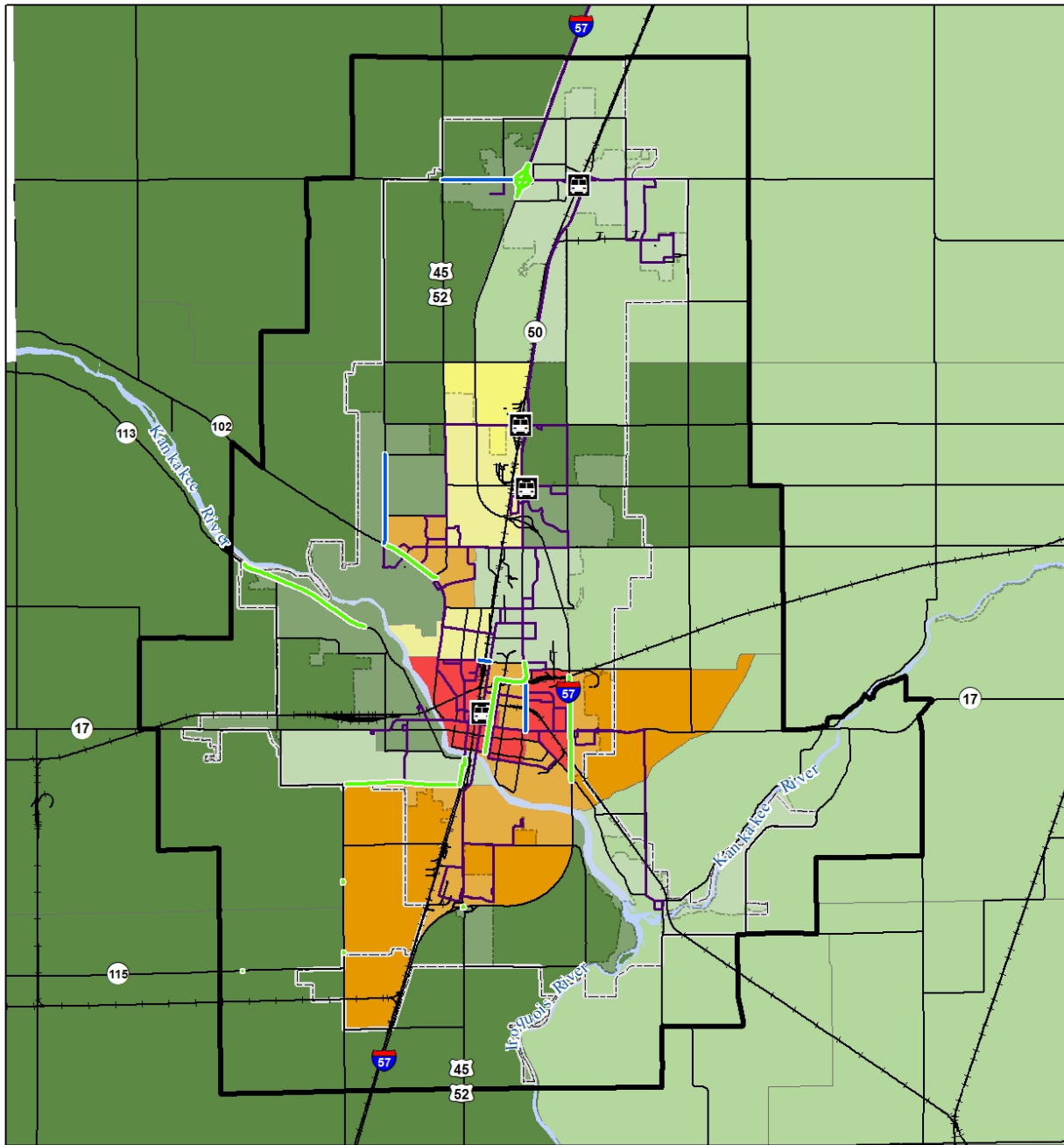


- Bike/Ped Projects
 - Local Projects
 - State Projects
 - Percent Minority Population**
 - 0% - 14.9%
 - 15% - 23.9%
 - 25% - 35.9%
 - 36% - 49.9%
 - 50% - 91.8%
- Transfer Stations
 - River Valley Metro Routes
 - Census Urbanized Area (UZA)
 - Adjusted Urbanized Area (UAB)
 - Metropolitan Planning Area (MPA)



Data Sources: Street Centerlines (2018), Illinois Department of Transportation, 2015-2019 5-year ACS Minority and Hispanic Population Data and UZA, U.S. Census Bureau, METRO Routes (2019), METRO, Other data - Kankakee County.
 Disclaimer: This map is for reference only. Data provided are derived from multiple sources with varying levels of accuracy. Kankakee Area Transportation Study disclaims all responsibility for the accuracy or completeness of the data shown.

Map - Percent Below Poverty Level by Census Tract



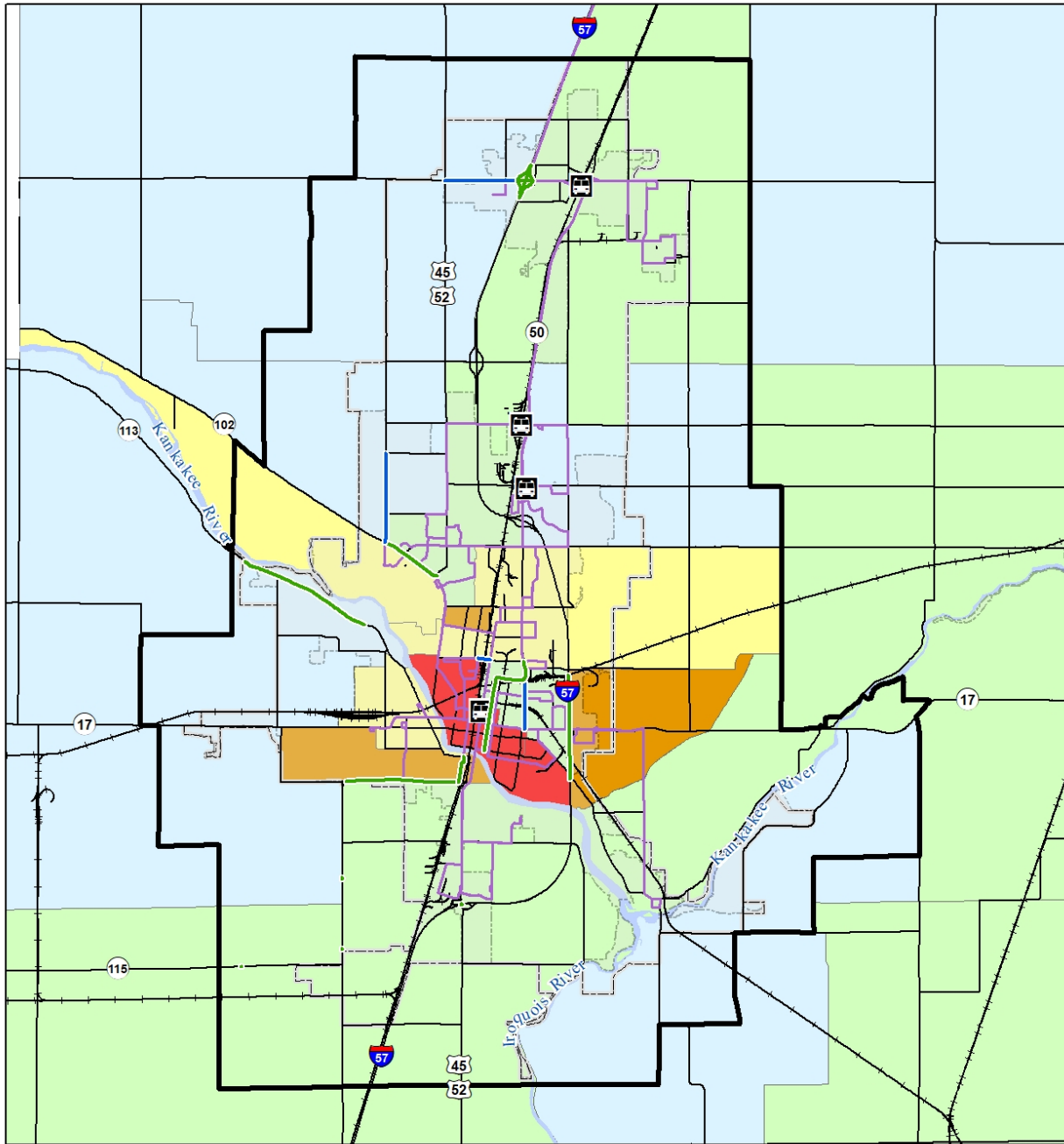
- | | |
|------------------------------------|----------------------------------|
| Percent Below Poverty Level | Bike/Ped Projects |
| 0% - 6.9% | Local Projects |
| 7% - 12.9% | State Projects |
| 13% - 21.9% | Transfer Stations |
| 22% - 34.9% | River Valley Metro Routes |
| 35% - 42.9% | Census Urbanized Area (UZA) |
| | Adjusted Urbanized Area (UAB) |
| | Metropolitan Planning Area (MPA) |



0 1/2 1 2 3 4 Miles

Data Sources: Street Centerlines (2018), Illinois Department of Transportation, 2015-2019 5-year ACS Poverty Level Data and UZA, U.S. Census Bureau, METRO Routes (2019), METRO, Other data - Kankakee County.
 Disclaimer: This map is for reference only. Data provided are derived from multiple sources with varying levels of accuracy. Kankakee Area Transportation Study disclaims all responsibility for the accuracy or completeness of the data shown.

Map - Percent "Speak English Less Than Very Well" Population by Census Tract



Percent "Speak English Less Than Very Well"

- Less than 1%
- 1% - 1.9%
- 2% - 3.9%
- 4% - 5.9%
- 6% - 9.1%

- Bike/Ped Projects
- Local Projects
- State Projects
- Transfer Stations
- River Valley Metro Routes
- Census Urbanized Area (UZA)
- Adjusted Urbanized Area (UAB)
- Metropolitan Planning Area (MPA)

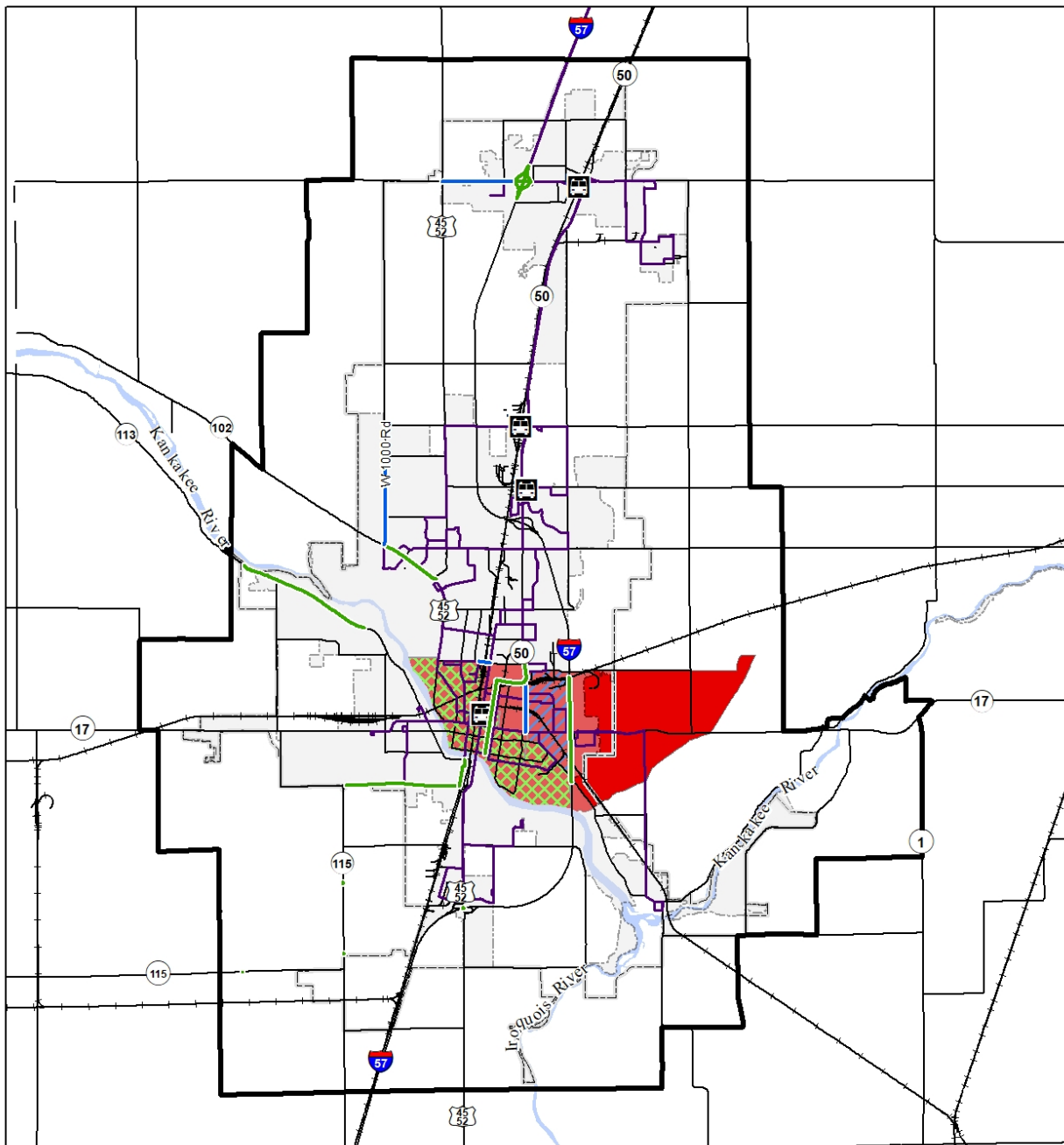
Miles

0 1/2 1 2 3 4

N

Data Sources: Street Centerlines (2018), Illinois Department of Transportation, 2015-2019 5-year ACS Ability to "Speak English Less Than Very Well" Data and UZA, U. S. Census Bureau 2017 METRO Routes (2019), METRO, Other data - Kankakee County.
 Disclaimer: This map is for reference only. Data provided are derived from multiple sources with varying levels of accuracy. Kankakee Area Transportation Study disclaims all responsibility for the accuracy or completeness of the data shown.

Map - Environmental Justice by Census Tract



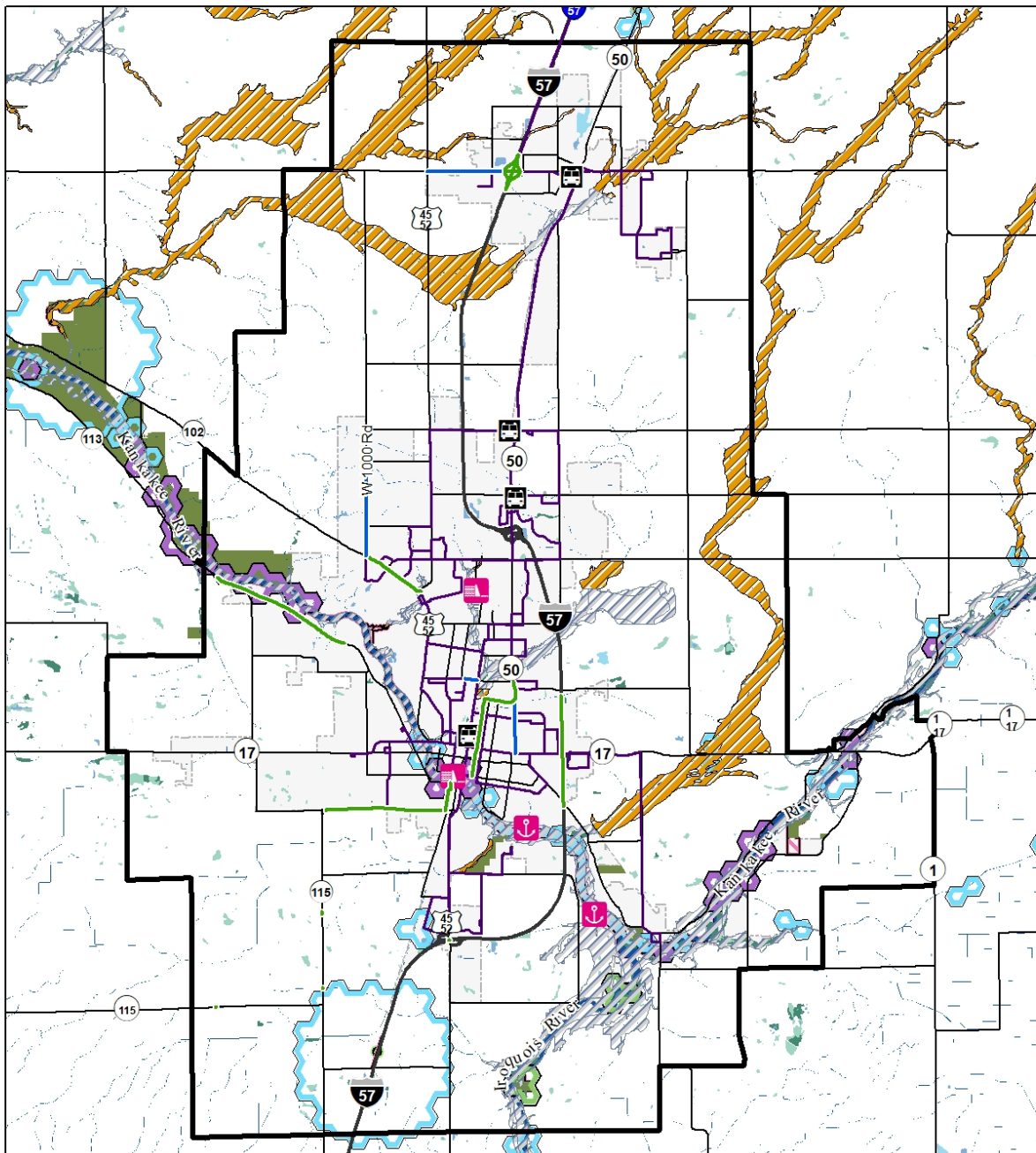
- Bike/Ped Projects
- Local Projects
- State Projects
- Over 6% "Speak English Less Than Very Well"
- Over 35% Below Poverty Level
- Over 50% Minority Population
- Transfer Stations
- River Valley Metro Routes
- Census Urbanized Area (UZA)
- Adjusted Urbanized Area (UAB)
- Metropolitan Planning Area (MPA)



0 1/2 1 2 3 4 Miles

Data Sources: Street Centerlines (2018), Illinois Department of Transportation, Minority Population, Hispanic Population 2015-2019 5-year ACS Ability to "Speak English Less than Very Well", and Population Below Poverty Level Data, U.S. Census Bureau, METRO Routes (2019), METRO. Other data - Kankakee County. Disclaimer: This map is for reference only. Data provided are derived from multiple sources with varying levels of accuracy. Kankakee Area Transportation Study disclaims all responsibility for the accuracy or completeness of the data shown.

Map – Environmentally Sensitive Areas



- | | | |
|-------------------|----------------------------------|-----------------------------------|
| Bike/Ped Projects | River Valley Metro Routes | Wetland |
| Local Projects | Metropolitan Planning Area (MPA) | Freshwater Emergent Wetland |
| State Projects | FEMA Flood Zones | Freshwater Forested/Shrub Wetland |
| Transfer Stations | 100-Year Flood w/o BFE | Freshwater Pond |
| Dam | 100-Year Flood with BFE | Lake |
| Marina | Sensitive Species | Riverine |
| | Aquatic Communities | Managed Lands |
| | TE Multiple Species Groupings | Specially Designated Area |
| | Terrestrial Natural Communities | Environmentally Sensitive Area |
- BFE = Base Flood Elevation

0 1/2 1 2 3 4 5 Miles

N

Data Sources: Street Centerlines (2018), Illinois Department of Transportation, Flood Zones (2019), FEMA, Wetland Data, U.S. Fish and Wildlife Service, Sensitive Species and Habitat Data U.S. EPA and Illinois EPA, UZA, U.S. Census Bureau. Other data - Kankakee County.

Disclaimer: This map is for reference only. Data provided are derived from multiple sources with varying levels of accuracy. Kankakee Area Transportation Study disclaims all responsibility for the accuracy or completeness of the data shown.

Resolution for STBG-U Funding

**KANKAKEE AREA TRANSPORTATION STUDY
METROPOLITAN PLANNING ORGANIZATION**

**KANKAKEE AREA TRANSPORTATION STUDY
POLICY COMMITTEE**

RESOLUTION 2021-1

**RESOLUTION OF THE POLICY COMMITTEE ADOPTING PROCEDURES AND
ALLOCATION LIMITS FOR SURFACE TRANSPORTATION PROGRAM-URBAN
(STPU) FUNDING**

WHEREAS the Federal Highway Act of 1962, as amended, and the Urban Mass Transportation Act of 1964, as amended, provides for an urban transportation planning process; and

WHEREAS the Kankakee Area Transportation Study (KATS) is the Metropolitan Planning Organization (MPO) for the Kankakee Urbanized Area, and the Policy Committee has the specific responsibility to direct and administer the continuing urban transportation planning process; and

WHEREAS there has become a need to codify the procedures surrounding project selection; and

WHEREAS part of the 2045 Long Range Transportation Plan (LRTP) development, KATS staff created a project evaluation tool to help the KATS Policy Committee prioritize transportation improvements (Exhibit A); and

WHEREAS part of the LRTP development the KATS Policy Committee directed staff to score proposed projects and prepare a list (Exhibit B), which maybe be amended from time to time, in which each project was placed into one of three (3) tiers and that Tier 1 projects had the highest scores, were fiscally constrained, and were determined to be of highest priority, promote the requirements of the FAST Act, and help achieve performance targets, and

WHEREAS a project will be defined as shovel ready when the sponsoring community has completed final engineering and other design plans and specifications, secure all necessary easements and right-of-way, and prepare a detailed engineer's opinion of cost and has adopted a resolution of support and commitment of funds for the necessary local match; and

WHEREAS to ensure projects are constructed in a timely manner, the local jurisdiction will be responsible for completing final engineering and other design plans and

specifications, secure all necessary easements and right-of-way, and prepare a detailed engineer's opinion of cost prior to the use of KATS MPO STBG-Urban funds; and

WHEREAS due to the consistent and common increase in project costs over time it is in the best interest of the KATS MPO to limit the total funds allocated to each individual project; and

WHEREAS additional detail is required when local project Transportation Improvement Program (TIP) sheets are submitted to staff for review and inclusion into the published TIP document; and

WHEREAS the Policy Committee is cognizant of the influence of external forces and maintains the right by vote to allocate additional funds to projects.

NOW, THEREFORE BE IT RESOLVED BY THE KATS POLICY COMMITTEE

Section 1. That the attached project evaluation tool (Exhibit A) be maintained by KATS staff for consistency to meet current policies and priorities of the KATS Policy Committee and Illinois Department of Transportation and Federal Highway Administration performance measures. The scoring criteria will be evaluated annually by KATS staff and may be revised by action of the KATS Policy Committee, as required.

Section 2. That the cost of all design phases of engineering and other design, legal, and administrative services be entirely borne by the local agency or other source and will not be eligible for the STBG-U funds programmed by the KATS MPO program.

Section 3. That at the time of this resolution an appropriate funding level for individual projects shall be limited to lesser of the current applicable fiscal year allocation and the 3 preceding fiscal years of STPU allocation or 80% of the eligible project costs.


Section 4. That a list of projects will be maintained by KATS staff for consistency with the current, project evaluation tool and projects funded will be selected from Tier 1 of the project evaluation table with highest scoring project being given priority. In the event the highest scoring project is not ready to utilize STBG-U funds, the next scoring project will move forward for funding.

Section 5. That for shovel ready projects requesting STPU funds programmed by KATS MPO, a preliminary engineering plan and preliminary engineer's opinion of cost including all project elements be included when submitting a TIP sheet to KATS staff. These documents will be reviewed by KATS Technical Committee along with the TIP sheet and considered by the KATS Policy Committee for inclusion in the Transportation Improvement Program.

Section 6. That this committee acknowledges the need for flexibility when allocating STPU funds. In the event the KATS Policy Committee a project is moved between tiers, a simple majority vote of members or designated proxies of the KATS MPO Policy Committee is required.


Section 7. That this resolution and the attached Exhibits be incorporated as a companion document to the KATS MPO By-Laws.

Dated this 31st day of March, 2021.



Timothy Nugent, Chairman – KATS Policy Committee

Mayor
Village of Manteno



Andrew Wheeler, Vice-Chairman – KATS Policy Committee

Chairman
Kankakee County Board

Highway Project Evaluation

Project Evaluation for KATS MPO 2045 Long Range Transportation Plan

				0
KATS Member Agency	Project Corridor or Intersection	Termini of Project	Scope of Project	Total Points

Safety - 0 / 15 Points Max

Safety (Check All That Apply) 0 / 15 Points Max

<input type="checkbox"/>	5	Project addresses known safety issues and directly implements improvements that reduce the number or severity of crashes	0
<input type="checkbox"/>	5	Project improves the safety and mobility of bicyclists and pedestrians	0
<input type="checkbox"/>	5	Project area has had serious injury or fatal crashes within the past 5 years	0

Infrastructure Condition - 0 / 25 Points Max

Existing Condition (CRS) (Pick One) 0 / 5 Points Max

<input type="checkbox"/>	0	9.0 - 7.0 (New - Good)	0
<input type="checkbox"/>	1	7.0 - 6.0 (Fair)	0
<input type="checkbox"/>	3	6.0 - 5.0 (Marginal)	0
<input type="checkbox"/>	5	4.0 - 1.0 (Poor to Critical)	0

Average Traffic Volume (AADT) per Lane (Pick One) 0 / 5 Points Max

<input type="checkbox"/>	0	0 - 9.9% (Bottom 10%, very low AADT)	0
<input type="checkbox"/>	1	10% - 29.9%	0
<input type="checkbox"/>	2	30% - 49.9%	0
<input type="checkbox"/>	3	50% - 69.9%	0
<input type="checkbox"/>	4	70 - 89.9%	0
<input type="checkbox"/>	5	90%+ (Top 10%, very high AADT)	0

Physical Improvements (Pick One) 0 / 15 Points Max

<input type="checkbox"/>	15	ITS deployment to improve/reduce congestion and recurring delays	0
<input type="checkbox"/>	15	Intersection improvements only where operation and/or geometric improvements are conducted	0
<input type="checkbox"/>	10	Addition of bi-directional lane for turning movement improvements	0
<input type="checkbox"/>	10	No additional lanes, resurfacing, reconstruction, or improvements	0
<input type="checkbox"/>	5	Addition of lanes (2, 4, 6, etc.)	0

Environmental & Multi-Modal - 0 / 10 Points Max

Transportation Alternatives (Pick One) 0 / 5 Points Max

<input type="checkbox"/>	0	No improvements to shoulders, sidewalks, bike lanes, or transit/bus lanes or bus stops	0
<input type="checkbox"/>	1	Project is in a rural area and has limited non-motorized users, no transportation alternatives with provisions for paved shoulders	0
<input type="checkbox"/>	3	Project location has existing sidewalk(s) that will be improved	0
<input type="checkbox"/>	3	Project location has existing transit route(s) that will be enhanced with access improvements, such as improved sidewalks or shoulders	0
<input type="checkbox"/>	3	Project location has existing bike lane, path, or multi-purpose trail that will be improved	0
<input type="checkbox"/>	5	Project will add new sidewalk(s) and/or crosswalks	0
<input type="checkbox"/>	5	Project will add new transit turnout(s) or lane for existing or proposed transit route(s)	0
<input type="checkbox"/>	5	Project will add new bike lane(s), path, or multi-purpose trail or widen road to accommodate cyclists based on national standards for shared access	0

Environmental (Check all that apply) (1 = 1 pt, 2 = 3 pts, 3 = 5 pts) 0 / 5 Points Max

<input type="checkbox"/>		Project will improve the efficiency of the flow of traffic and reduce vehicle-related pollution	0
<input type="checkbox"/>		Project avoids disparate impacts on low-income or minority populations	
<input type="checkbox"/>		Project avoids significant impacts on the environment	

Project Planning - 0 / 30 Points Max

Regional Significance and Planning Consistency (Check all that apply) 0 / 20 Points Max

<input type="checkbox"/>	5	Project is identified in the member agency's approved local plan or capital improvement program	0
<input type="checkbox"/>	5	Project supports statewide FAST Act performance measures and goals	0
<input type="checkbox"/>	5	Project improves regional connectivity	0
<input type="checkbox"/>	5	Project is on a designated truck route and will improve truck access	0

Project Readiness - 0 / 10 Points Max

Part 1 - Local Match/Engineering (Pick One) 0 / 5 Points Max

<input type="checkbox"/>	0	Local match not programmed	0
<input type="checkbox"/>	2	Local match (Project has verified matching funds. Minimum 20% of total project cost (to be applied to STBG funds)	0
<input type="checkbox"/>	5	Preliminary Engineering (Phase 1, Phase 2, and Construction Engineering will be funded through local match dollars)	0

Part 2 - Right-of-Way (Pick One) 0 / 5 Points Max

<input type="checkbox"/>	0	Right-of-way acquisition will use STBG funds for the project	0
<input type="checkbox"/>	5	Right-of-way acquisition will be funded with local funds for the project	0
<input type="checkbox"/>	5	Right-of-way acquisition is complete or not required for the project	0

Additional Considerations - 0 / 10 Points Max

Project Collaboration (Pick One) 0 / 5 Points Max

<input type="checkbox"/>	0	Project is sponsored or supported by one KATS partner agency	0
<input type="checkbox"/>	3	Project is sponsored or supported by two KATS partner agencies	0
<input type="checkbox"/>	5	Project is sponsored or supported by three or more KATS partner agencies	0

Other Considerations to be awarded by the Policy Committee (Check All That Apply) 0 / 5 Points Max

<input type="checkbox"/>	5	Project will support economic development	0
--------------------------	---	---	---

Section 2 – Public Transportation Element

Public Transportation Improvement Projects



Public Transit Operators

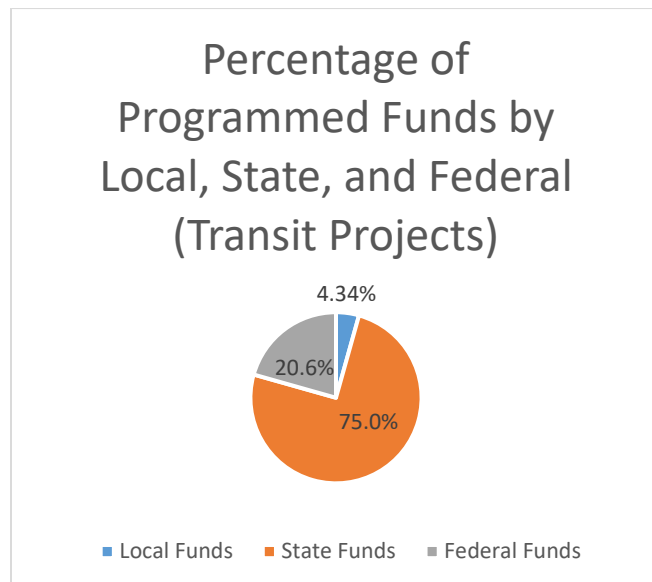
This section of the TIP includes the two public transit programs operating within portions of the Kankakee Urbanized Area. Urban public transit is provided by River Valley **METRO** Mass Transit District, which receives funds from three main sources. Those funding sources are Federal Transit Administration Section 5307, the Downstate Operating Assistance Program from the State of Illinois, and local matching funds. A rural public transit service, administered by Kankakee County and operated through their service provider, SHOW BUS, operates with Section 5311 funding from the Federal Transit Administration, Downstate Operating Assistance Program funding from the State of Illinois, and local matching funds.

Both services obtain capital funding assistance through the Federal Transit Administration (FTA) and the Illinois Department of Transportation, with the rural service utilizing FTA Section 5311 funding, and the urban service using FTA Section 5307 funding. Discretionary capital funding is available to the urban service through the use of FTA Section 5309 funds.

On the following pages, Kankakee County Rural Transit projects are shown with gray shading to differentiate between urban and rural projects more easily. TIP Numbers have been assigned to each project shown in blue in the project description box. These TIP Numbers are used by IDOT and FHWA for tracking purposes throughout the life of the project.








Program Funding Amounts by Funding Type






The following table and graph show the programmed funding amounts within the KATS Metropolitan Planning Area for urban and rural transit projects by funding source. The funding amounts shown are for all projects programmed in all four fiscal years.





Funding Type	Amount
Local Funds	\$2,562,231
State Funds	\$44,273,437
Federal Funds	\$12,166,060
Total	\$59,001,729





KATS TIP
Proposed Transit Improvement Program
Local Transit Projects – FY 2025
Annual Element

PROJECT NAME	PROJECT DESCRIPTION	FUND SOURCE	COST	APPLICANT
Section 5307 (Operating)	Urban Transit Service	FTA	\$2,373,996	River Valley METRO Mass Transit District
 TME-23-301	<i>See page VIII-27</i>	IDOT	\$8,976,800	
		Local (METRO)	\$160,373	
Cares Act (Capital)	Mower & Associates	FTA	\$35,000	River Valley METRO Mass Transit District
 TME-21-303	<i>See page VIII-29</i>			
Cares Act (Capital)	Shop Equipment	FTA	\$408,863	River Valley METRO Mass Transit District
 TME-21-303	<i>See page VIII-29</i>			
Cares Act (Capital)	Support Vehicles	FTA	\$230,000	River Valley METRO Mass Transit District
 TME-21-303	<i>See page VIII-29</i>			
Cares Act (Capital)	Bus Stop Sign/Shop Equip.	FTA	\$20,000	River Valley METRO Mass Transit District
 TME-21-303	<i>See page VIII-29</i>			
Cares Act (Capital)	Security Cameras	FTA	\$200,000	River Valley METRO Mass Transit District
 TME-21-303	<i>See page VIII-29</i>			
Cares Act (Capital)	Admin Building Rehab	FTA	\$350,000	River Valley METRO Mass Transit District
 TME-21-303	<i>See page VIII-29</i>			



 Cares Act (Capital) TME-21-303	Fuel Island Rehab <i>See page VIII-29</i>	FTA	\$50,000	River Valley METRO Mass Transit District
 Cares Act (Capital) TME-21-303	Bus Radios <i>See page VIII-29</i>	FTA	\$44,000	River Valley METRO Mass Transit District
 Section 5311 (Operating) TKC-22-301	Rural Transit Service <i>See page VIII-6</i>	FTA IDOT Local (Kankakee County plus contracts plus donations)	\$166,698 \$1,872,584 \$462,550	Kankakee County
  Section 5310 and 5311 (Capital and Operating) TKC-22-302	2 Rural Transit Buses <i>See page VIII-6</i>	FTA IDOT TDC	\$160,000 \$40,000	Kankakee County
Summary by Fund Source for FY 2025	FTA – Federal Transit Administration IDOT – Illinois Department of Transportation		FTA	\$4,038,557
			IDOT	\$10,849,384
			IDOT TDC	\$40,000
			Local Share (METRO)	\$160,373
			Local Share (Kankakee County)	\$462,550
		Grand Total	\$15,550,864	

 -Safety
 - Transit Asset Management





KATS TIP
Proposed Transit Improvement Program
Local Transit Projects – FY 2026
Annual Element

PROJECT NAME	PROJECT DESCRIPTION	FUND SOURCE	COST	APPLICANT	
 TME-23-301	Section 5307 (Operating)	Urban Transit Service	FTA IDOT Local (METRO)	\$2,373,996 \$8,976,800 \$160,373	River Valley METRO Mass Transit District
	<i>See page VIII-27</i>				
	Section 5311 (Operating)	Rural Transit Service	FTA IDOT Local (Kankakee County plus contracts plus donations)	\$166,698 \$2,059,842 \$462,550	Kankakee County
 TKC-22-301	<i>See page VIII-6</i>				
	Section 5310 and 5311 (Capital and Operating)	2 Rural Transit Buses	FTA IDOT TDC	\$160,000 \$40,000	Kankakee County
  TKC-22-302	<i>See page VIII-6</i>				



Summary by Fund Source for FY 2026	FTA – Federal Transit Administration IDOT – Illinois Department of Transportation	FTA	\$2,700,694
		IDOT	\$11,036,642
		IDOT TDC	\$40,000
		Local Share (Kankakee County)	\$462,550
		Local Share (METRO)	\$160,373
		Grand Total	\$14,400,259

 -Safety  - Transit Asset Management

KATS TIP
Proposed Transit Improvement Program
Local Transit Projects – FY 2027
Annual Element





PROJECT NAME	PROJECT DESCRIPTION	FUND SOURCE	COST	APPLICANT
Section 5307 (Operating)  TME-23-301	Urban Transit Service <i>See page VIII-27</i>	FTA IDOT Local (METRO)	\$2,373,996 \$8,976,800 \$160,373	River Valley METRO Mass Transit District
Section 5311 (Operating)  TKC-22-301	Rural Transit Service <i>See page VIII-6</i>	FTA IDOT Local (Kankakee County plus contracts plus donations)	\$175,033 \$2,162,835 \$485,678	Kankakee County
Section 5310 and 5311 (Capital and Operating)   TKC-22-302	2 Rural Transit Buses <i>See page VIII-6</i>	FTA IDOT TDC	\$160,000 \$3,944,147	Kankakee County

Summary by Fund Source for FY 2027	FTA – Federal Transit Administration IDOT – Illinois Department of Transportation	FTA	\$2,709,029
		IDOT	\$11,139,635
		IDOT TDC	\$40,000
		Local Share (Kankakee County)	\$485,678
		Local Share (METRO)	\$160,373
		Grand Total	\$14,534,714

 -Safety  - Transit Asset Management

KATS TIP
Proposed Transit Improvement Program
Local Transit Projects – FY 2028
Annual Element

Transit FY 2028

PROJECT NAME	PROJECT DESCRIPTION	FUND SOURCE	COST	APPLICANT
Section 5307 (Operating)  TME-23-301	Urban Transit Service <i>See page VIII-27</i>	FTA IDOT Local (METRO)	\$2,373,996 \$8,976,800 \$160,373	River Valley METRO Mass Transit District
Section 5311 (Operating) TKC-22-301	Rural Transit Service <i>See page VIII-6</i>	FTA IDOT Local (Kankakee County)	\$183,785 \$2,270,976 \$509,961	Kankakee County
 Section 5310 and 5311 (Capital and Operating)   TKC-22-302	2 Rural Transit Buses <i>See page VIII-6</i>	FTA IDOT TDC	\$160,000 \$40,000	Kankakee County

Summary by Fund Source for FY 2027	FTA – Federal Transit Administration IDOT – Illinois Department of Transportation	FTA	\$2,717,781
		IDOT	\$11,247,776
		IDOT TDC	\$40,000
		Local Share (Kankakee County)	\$509,961
		Local Share (METRO)	\$160,373
		Grand Total	\$14,675,891

Comparison of the Fiscal Year Transit Funding Sources

Transit Multi-Year

Funding Category	FY 2025	FY 2026	FY 2027	FY 2028	Four Year Totals by Funding Source
FTA	\$2,700,694	\$2,700,694	\$2,709,029	\$2,717,781	\$8,127,503
IDOT	\$10,849,384	\$11,036,642	\$11,139,635	\$11,247,776	\$33,424,053
IDOT Transportation Development Credits	\$40,000	\$40,000	\$40,000	\$40,000	\$120,000
Local (Kankakee County plus contracts plus donations)	\$462,550	\$462,550	\$485,678	\$509,961	\$1,458,189
Local (METRO)	\$160,373	\$160,373	\$160,373	\$160,373	\$641,492
Grand Total	\$14,213,001	\$14,400,259	\$14,534,714	\$14,675,891	\$43,771,238

Section 3 – Highway Programming

Programming Highway Projects



I-57 Looking South from 12000N Rd

Project Programming

Included in this Transportation Improvement Program are all the surface transportation projects within the KATS metropolitan planning area that use federal funds. The projects included in the program are the outputs based on the availability of funds, the identification of transportation priorities and needs, and the expectation of achieving system performance goals. Projects that are programmed by KATS, using FHWA Surface Transportation Block Grant – Urban funds are consistent with the KATS 2045 Long Range Transportation Plan, which was adopted by the KATS Policy Committee on May 13, 2020 and amended May 5, 2021.

Phases of Highway Projects

All highway projects, large and small, start with an idea or plan and end with construction. Listed below are the steps.

Scoping: Meetings are held with project developers and designers, local government representatives, and other involved parties. Decisions are made about the specific elements that will be included in the project, and the range of design alternatives that will be investigated.

Preliminary Design: This phase includes basic engineering work on each alternative, traffic studies, environmental analyses, and other work specific to the project. Public outreach is used to gain community input into project design. This phase ends with the selection and approval of a project alternative.

Final Design: In this phase, the actual plans and specifications that the construction contractor will work from are created.

Right of Way Incidentals: Preparation work done prior to the acquisition of the right-of-way.

Right of Way Acquisition: In this phase, right-of-way necessary for the completion of the project is acquired either through purchase or easements.

Construction: This encompasses all of the work to build the project, whether it is done by a contractor or an agency's own staff.

Construction Inspection: In order to make sure that the work is being done properly and conforms to specifications, there is ongoing inspection. Sometimes this work is performed by local or state agency staff, but it may be contracted out.

Other: This phase is associated with transit projects, and corresponds to the construction phase of the highway improvements, in that it represents that phase of the project wherein the proposed improvement is actually implemented. For transit projects, this usually involves the actual operation of transit service, and the resultant costs that are incurred, or the purchase and acquisition of equipment or facilities.

Advanced Construction: This is a technique that allows a state to initiate a project using non-federal funds while preserving eligibility for future federal-aid funds. After an advance

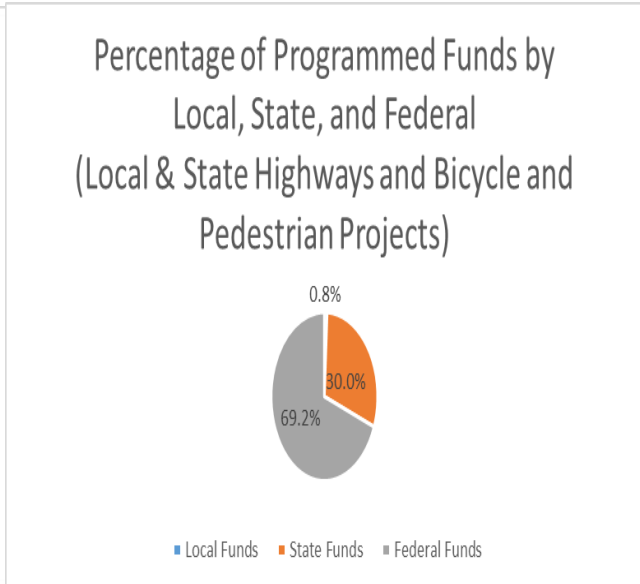
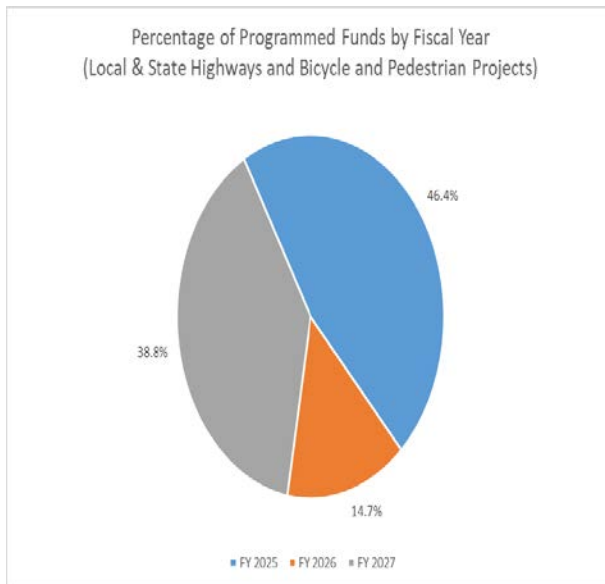
construction project is authorized, the state may convert the project to regular federal-aid funding provided federal funds are made available for the project. This is used in anticipation of future federal funds.

Program Funding Amounts by Fiscal Year

The following tables and graphs show the amounts and percentages of funds within the KATS Metropolitan Planning Area for local highways, state highways, and bicycle and pedestrian projects by each fiscal year as well as the general funding source.

Year	Total
FY 2025	\$92,703,000
FY 2026	\$34,920,000
FY 2027	\$96,000,000
FY 2028	\$
Total	\$223,623,000

Funding Type	Amount
Local Funds	\$1,500,000
State Funds	\$69,752,000
Federal Funds	\$152,371,000
Total Funds	\$223,623,000

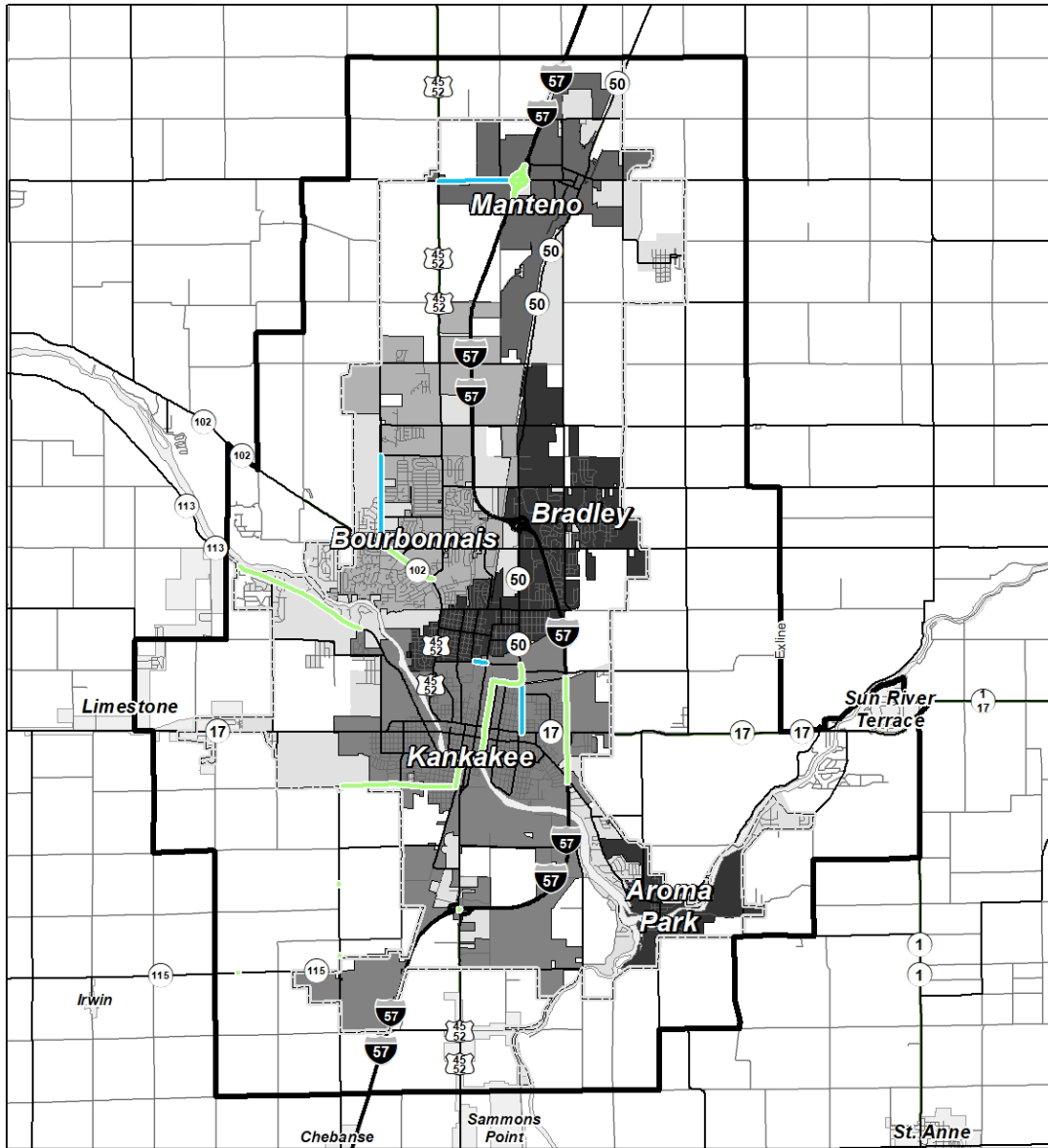


FY 2025 – 2028 Highway and Bicycle and Pedestrian Project Location Map

The map on the following page shows all of the projects programmed during fiscal years 2025 through 2028 for local highways, state highways, and bicycle and pedestrian projects. Even though some projects extend beyond the metropolitan planning area, they are still required to be included in the TIP because federal funds are being expended within the planning area.

Map: Locations for Highways and Bicycle and Pedestrian Projects

Kankakee Area Transportation Study



Legend

- Census Urbanized Area (UZA)
- Adjusted Urbanized Area (UAB)
- Metropolitan Planning Area (MPA)
- Bike TIP Projects
- Local TIP Projects
- State TIP Projects



Data Sources: Street Centerlines (2013), Illinois Department of Transportation (2013), Other data - Kankakee County.
 Disclaimer: This map is for reference only. Data provided are derived from multiple sources with varying levels of accuracy. Kankakee Area Transportation Study disclaims all responsibility for the accuracy or completeness of the data shown.

Allocations and Expenditures

The **FY 2025-2028 Transportation Improvement Program** is fiscally constrained in the Annual Element. The Table below shows the historical allocations and expenditures for the Kankakee Area Transportation Study. It also shows expected funding available in FY 2023 and future years. The funding category shown in the following table is only for the Surface Transportation Block Grant funding – Urban (STBG-U) dollars.

YEAR *	ALLOCATION	EXPEN-DITURE	RUNNING TOTAL	PROJECT	JURISDICTION
THROUGH FFY 78	\$1,241,504.26	\$860,252.48	\$381,251.78	Brookmont Blvd-Phase I	Kankakee
FFY 79	\$249,266.00	\$0.00	\$630,517.78		
FFY 80	\$261,951.00	\$0.00	\$892,468.78		
FFY 81	\$262,960.00	\$1,806,509.25	\$651,080.47	-North St-Phase I -Latham Dr	Bradley Bourbonnais
FFY 82	\$287,084.00	\$0.00	\$363,996.47		
FFY 83	\$278,702.00	\$0.00	\$85,294.47		
FFY 84	\$282,872.00	\$35,903.85	\$161,673.68	Third St & Bridge St	Aroma Park
FFY 85	\$282,967.00	\$265,430.18	\$179,210.50	Third St & Bridge St	Aroma Park
FFY 86	\$270,255.00	\$0.00	\$449,465.50		
FFY 87	\$260,311.00	\$1,339,948.08	\$630,171.58	North St-Phase II	Bradley K3 County
FFY 88	\$259,871.00	\$0.00	\$370,300.58		
FFY 89	\$255,616.00	\$0.00	\$114,684.58		
FFY 90	\$251,088.00	\$0.00	\$136,403.42		
FFY 91	\$252,286.00	\$0.00	\$388,689.42		
FFY 92	\$239,821.80	\$0.00	\$628,511.22		
FFY 93	\$290,710.48	\$0.00	\$919,221.70		
FFY 94	\$288,855.56	\$0.00	\$1,208,077.26		
FFY 95	\$302,382.63	\$0.00	\$1,510,459.89		
FFY 96	\$280,719.28	\$2,390,569.98	\$599,390.81	Brookmont Blvd-Phase II	Kankakee
FFY 97	\$334,101.52	\$114,447.20	\$379,736.49	Brookmont Blvd-Phase II	Kankakee
FFY 98	\$306,643.69	\$0.00	\$73,092.80		
FFY 99	\$379,578.32	\$0.00	\$306,485.52		
FFY 00	\$406,991.85	\$0.00	\$713,477.37		
FFY 01	\$424,649.43	\$814,000.00	\$324,126.80	River Rd	Kankakee County
FFY 02	\$450,969.72	\$0.00	\$775,096.52		
FFY 03	\$397,447.44	\$0.00	\$1,172,543.96		
FFY 04	\$388,374.19	\$0.00	\$1,560,918.15		
FFY 05	\$618,133.43	\$0.00	\$2,179,051.58		

FFY = KATS/State of Illinois fiscal year (July 1 - June 30)

FFY = Federal Fiscal Year (October 1 - September 30)

YEAR *	ALLOCATION	EXPEN-DITURE	RUNNING TOTAL	PROJECT	JURISDICTION
FY 07 & FFY 06	\$434,139.69	\$1,322,000.00	\$1,291,191.27	Lowe Rd	Aroma Park
FY 07 & FFY 06	\$0.00	\$1,155,000.00	\$136,191.27	Lowe Rd	Kankakee County
FY 08 & FFY 07	\$531,723.01	\$0.00	\$667,914.28		
FY 09 & FFY 08	\$546,824.74	\$1,696,041.46	\$481,302.44	Cardinal Dr	Bradley
FY 10 & FFY 09	\$562,101.70	\$0.00	\$80,799.26		
FY 11 & FFY 10	\$504,459.61	\$0.00	\$585,258.87		
FY 12 & FFY 11	\$731,645.50	\$10,534.03	\$1,115,678.66	Burns Rd - PE	Bourbonnais
		\$190,691.68		Burns Rd - CE	
FY 13 & FFY 12	\$728,756.81	\$1,560,753.27	\$283,682.20	Burns Rd	Bourbonnais
FY 14 & FFY 13	\$714,242.13	\$0.00	\$1,117,718.59	Maple St - PE	Manteno
	\$130,298.69 (Manteno)	\$10,504.43 (Manteno)			
FY 15 & FFY 14	\$696,943.21	\$13,775.10	\$1,707,539.74	Maple St - CE	Manteno
		\$93,346.96		Maple St - C	
FY 16 & FFY 15	\$755,988.40	\$0.00	\$2,463,528.14		
FY 17 & FFY 16	\$829,058.01	\$0.00	\$3,292,586.15		
FY 18 & FFY 17	\$856,035.95	\$0.00	\$4,148,622.10		
FY 19 & FFY 18	\$873,811.60	\$475,659.61	\$4,546,774.09	Hobbie Ave. - PE(1)	Kankakee
FY 20 & FFY 19	\$894,137.57	\$84,340.39	\$5,356,571.27	Hobbie Ave. - PE(2)	Kankakee
FY 21* & FFY 20*	\$967,734.07	\$257,000.00	\$6,067,305.34	IL-50 @ Armour	Kankakee County
FY 22 ¹ & FFY 21 ¹	\$946,054.77	\$4,136,488.60	\$2,700,382.91	Hobbie Ave. - C	Kankakee
		\$440,000.00		Hobbie Ave - CE	
	\$263,511.40 ²	\$263,511.40 ²		Hobbie Ave. - C	
FY 23 ¹ & FFY 22 ¹	\$946,054.77	\$0.00	\$3,646,437.68		

FY = KATS/State of Illinois fiscal year (July 1 - June 30)

FFY = Federal Fiscal Year (October 1 - September 30)

¹ The FAST Act includes a funding recission that may effect annual allocations.

² COVID Relief Supplemental Allotment

YEAR *	ALLOCATION	EXPEN-DITURE	RUNNING TOTAL	PROJECT	JURISDICTION
FY 24 ¹ & FFY 23 ¹	\$946,054.77	\$3,855,825.00	\$736,667.45	CH 9 (9000 N) - C	Kankakee County
FY 25 ¹ & FFY 24 ¹	\$946,054.77	\$0.00	\$1,682,722.22		
FY 26 ¹ & FFY 25 ¹	\$946,054.77	\$0.00	\$2,628,776.99		
FY 27 ¹ & FFY 26 ¹	\$946,054.77	\$4,000,000.00	\$425,168.24	Career Cntr Rd - C Career Cntr Rd - CE	Bourbonnais
FY 28 ¹ & FFY 27 ¹	\$946,054.77		\$520,886.53		

FY = KATS/State of Illinois fiscal year (July 1 - June 30)

FFY = Federal Fiscal Year (October 1 - September 30)

¹ The FAST Act includes a funding rescission that may effect annual allocations.

--	--	--	--	--	--

Section 4 – Local Highway Element

Local Road Improvement Projects










Brookmont Boulevard Viaduct in Kankakee

Proposed Highway Improvement Program



Local Projects – FY 2025

Multi-Year Element

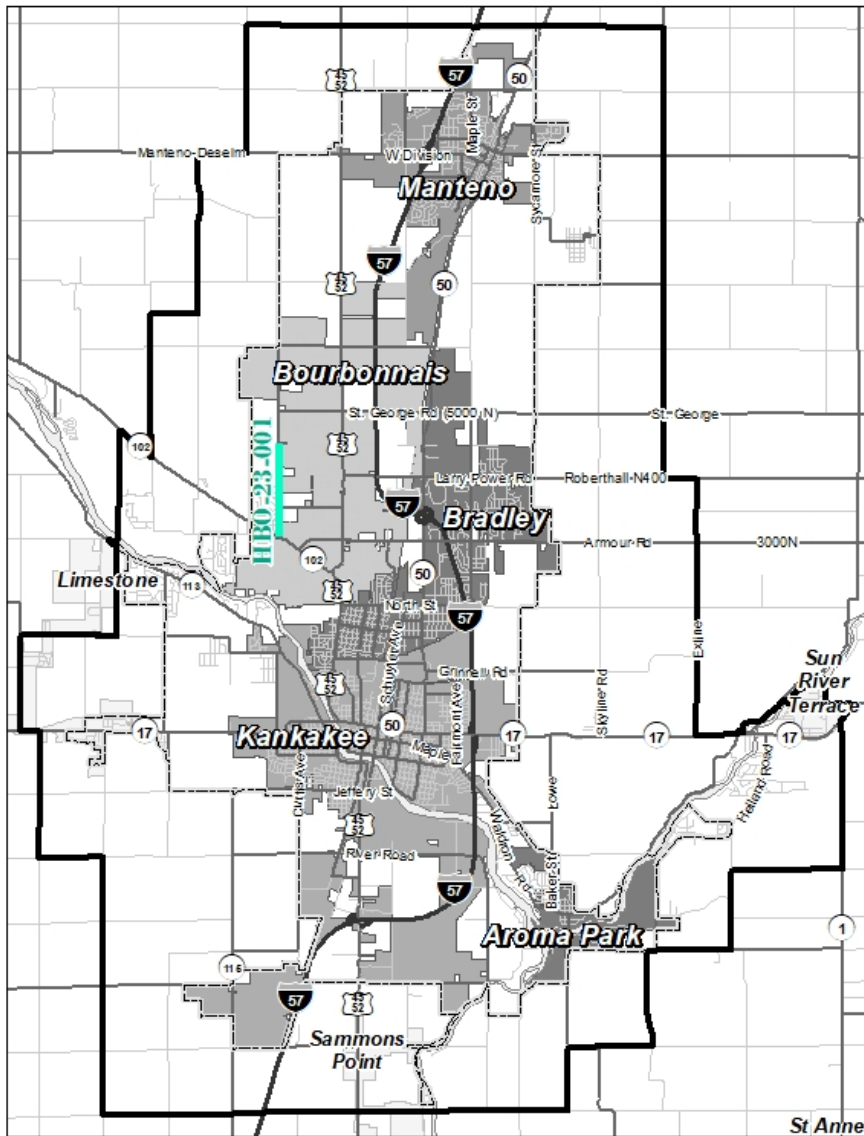
LOCATION	TYPE OF WORK	FUND SOURCE	COST
 Career Center Rd: IL-102 to Burns Rd.  HBO-23-001	Construction of 3-lane urban	Local (Village of Bourbonnais)	\$350,000
	Preliminary Engineering II <i>See page VIII-10</i>		
Career Center Rd: IL-102 to Burns Rd. HBO-23-001	Construction of 3-lane urban	Local (Village of Bourbonnais)	\$500,000
	Construction Engineering <i>See page VIII-10</i>		
Career Center Rd: IL-102 to Burns Rd. HBO-23-001	Construction of 3-lane urban	FHWA (STBG-U)	\$4,000,000
	Construction <i>See page VIII-10</i>	Local (Village of Bourbonnais)	\$1,000,000
CH 9 (9000 N): U.S. 45/52 to I-57  HKC-22-001	Construction of 3 lane suburban	FHWA (STBG-U)	\$3,855,825
	Construction <i>See Page VIII-11</i>	Local (Kankakee County /	\$3,144,175
 Schuyler Avenue (FAU 6201) Station 1.32 to 1.34  HKA-25-001	Install new railroad warning devices and circuitry and crossing surface	RR Safety/Highway (Sec 130)	\$680,000
	Construction <i>See page VIII-27</i>		
 Curtis Avenue from IL Rt. 17 to IL Rt. 115  HKA-25-002	Reconstruction of 2 lane w/bike lanes & reconstruction of curb, gutter, and sidewalks	Local (City of Kankakee)	\$1,086,600
	Preliminary Engineering I <i>See page VIII-26</i>		

Curtis Avenue from IL Rt. 17 to IL Rt. 115 HKA-25-002	Reconstruction of 2 lane w/bike lanes & reconstruction of curb, gutter, and sidewalks	FHWA (STBG-U)	\$695,400
	Construction Engineering <i>See page VIII-26</i>	Local (City of Kankakee)	\$173,850
Curtis Avenue from IL Rt. 17 to IL Rt. 115 HKA-25-002	Reconstruction of 2 lane w/bike lanes & reconstruction of curb, gutter, and sidewalks	FHWA (STBG-U)	\$6,404,000
	Construction <i>See page VIII-26</i>	Local (City of Kankakee)	\$2,288,500
Station St. from IL-17 to Wall St. HKA-25-003	Reconstruction: 2 lanes, bi-directional turn lane w/bike lanes & reconstruction of curb, gutter, and sidewalks	FHWA (STBG-U)	\$0
	Preliminary Engineering I <i>See page VIII-26</i>	Local (City of Kankakee)	\$714,700
Station St. from IL-17 to Wall St. HKA-25-003	Reconstruction: 2 lanes, bi-directional turn lane w/bike lanes & reconstruction of curb, gutter, and sidewalks	FHWA (STBG-U)	\$457,400
	Construction Engineering <i>See page VIII-26</i>	Local (City of Kankakee)	\$114,350
Station St. from IL-17 to Wall St. HKA-25-003	Reconstruction: 2 lanes, bi-directional turn lane w/bike lanes & reconstruction of curb, gutter, and sidewalks	FHWA (STBG-U)	\$4,224,000
	Construction <i>See page VIII-26</i>	Local (City of Kankakee)	\$1,493,500
Station St. from Wall St to Harrison Ave. HKA-25-004	Reconstruction: 2 lanes, bi-directional left turn lane w/bike lanes & reconstruction of curb, gutter, and sidewalks	FHWA (STBG-U)	\$0
	Preliminary Engineering I <i>See page VIII-26</i>	Local (City of Kankakee)	\$1,086,600

Station St. from Wall St to Harrison Ave. HKA-25-004	Reconstruction: 2 lanes, bi-directional left turn lane w/bike lanes & reconstruction of curb, gutter, and sidewalks	FHWA (STBG-U)	\$695,400
	Construction Engineering <i>See page VIII-26</i>	Local (City of Kankakee)	\$173,850
Station St. from Wall St to Harrison Ave. HKA-25-004	Reconstruction: 2 lanes, bi-directional left turn lane w/bike lanes & reconstruction of curb, gutter, and sidewalks	FHWA (STBG-U)	\$6,404,000
	Construction <i>See page VIII-26</i>	Local (City of Kankakee)	\$2,288,500
Summary by Fund Source for FY 2025	Surface Transportation Block Grant was formerly named Surface Transportation Program (STP) Program (STP)	FHWA (STBG-U)	#REF!
		Local (Village of Bourbonnais)	#REF!
		Local (City of Kankakee)	\$9,420,450
		RR Safety/Highway (Sec 130)	\$680,000
		Local (Kankakee County / Village of Manteno)	#REF!
		Grand Total	#REF!

 - Infrastructure Condition  - System Performance

FY 2025 Local Projects




HBO-23-001
Construction Engineering
Construction

- TIP Projects
- Interstate
- Classified Roads
- Local Roads
- Corporate Limits
- Census Urbanized Area (UZA)
- Adjusted Urbanized Area (UAB)
- Metropolitan Planning Area (MPA)

Data Sources: Street Centerlines (2018), Illinois Department of Transportation, Other data - Kankakee County

Disclaimer: This map is for reference only. Data provided are derived from multiple sources with varying levels of accuracy. Kankakee Area Transportation Study disclaims all responsibility for the accuracy or completeness of the data shown.



Proposed Highway Improvement Program
 Local Projects – FY 2026
 Multi-Year Element

LOCATION	TYPE OF WORK	FUND SOURCE	COST
	No Local Projects Programmed in FY 2026		
Summary by Fund Source for FY 2026			
		Grand Total	

 - Infrastructure Condition  - System Performance

Proposed Highway Improvement Program

Local Projects – FY 2027
Multi-Year Element

LOCATION	TYPE OF WORK	FUND SOURCE	COST
	No Local Projects Programmed in FY 2027		
Summary by Fund Source for FY 2027			
		Grand Total	

 - Infrastructure Condition  - System Performance

Proposed Highway Improvement Program

Local Projects – FY 2028

Multi-Year Element

LOCATION	TYPE OF WORK	FUND SOURCE	COST
	No Local Projects Programmed in FY 2028		
Summary by Fund Source for FY 2028			
		Grand Total	

 - Infrastructure Condition  - System Performance















Section 5: State Highway Element











State Highway Improvement Projects




















Implementation of the listed projects is contingent upon approval of the Governor of Illinois and the Illinois General Assembly and the appropriation of required funding.


KATS TIP
Proposed Highway Improvement Program
State Projects – FY 2025
Multi-Year Element


LOCATION	TYPE OF WORK	FUND SOURCE	COST
 I-57: Under Waldron Road at Kankakee  HIL-11-021	Bridge Replacement	IDOT	\$100,000
	Utility Adjustment		
	<i>See page VIII-24</i>		
 I-50: South of Brookmont Blvd to US 45/52; Indiana Ave to Fair St.  HIL-17-024	Milling & Resurfacing, ADA Improvements	IDOT	\$1,500,000
	Preliminary Engineering 2		
	<i>See page VIII-24</i>		
 IL-50: South of Brookmont Blvd to US 45/52; Indiana Ave to Fair St.  HIL-17-024	Milling & Resurfacing, ADA Improvements	IDOT	\$50,000
	Railroad Engineering		
	<i>See page VIII-24</i>		
 IL-50: South of Brookmont Blvd to US 45/52; Indiana Ave to Fair St.  HIL-17-024	Reconstruction	IDOT	\$500,000
	RR Crossing, Insurance, Flagger		
	<i>See page VIII-17</i>		
 IL-50: South of Brookmont Blvd to US 45/52; Indiana Ave to Fair St.  HIL-17-024	Milling & Resurfacing, ADA Improvements	IDOT	\$750,000
	Land Acquisition		
	<i>See page VIII-24</i>		
 I-57: Over Norfolk Southern RR, Ditch & Grinnell Rd, N of IL-17  HIL-17-032	Bridge Replacement	IDOT	\$500,000
	Utility Adjustment		
	<i>See page VIII-24</i>		
 I-57: Over Norfolk Southern RR, Ditch & Grinnell Rd, N of IL-17  HIL-17-032	Bridge Replacement	IDOT	\$100,000
	RR Flagger		
	<i>See page VIII-24</i>		

 Armour Rd: Over ICG RR, 0.3 mi west of IL-50 HIL-18-033	Bridge Replacement	IDOT	\$199,000
	RR Flagger		
	<i>See page VIII-24</i>		
 IL-50 @ Armour Rd HIL-20-002	Intersection Improvements	IDOT	\$25,000
	Utility Adjustment		
	<i>See page VIII-24</i>		
 I-57: Manteno Interchange, North of Kankakee HIL-20-003	Interchange Improvements	IDOT	\$992,000
	Land Acquisition		
	<i>See page VIII-24</i>		
  I-57: Manteno Interchange, North of Kankakee HIL-20-003	Interchange Improvements	NHPP IDOT	\$14,400,000 \$1,600,000
	Reconstruction		
	<i>See page VIII-16</i>		
 I-57: Manteno Interchange, North of Kankakee HIL-20-003	Interchange Improvements	NHPP IDOT	\$8,100,000 \$900,000
	Bridge Replacement		
	<i>See page VIII-16</i>		
 I-57: Manteno Interchange, North of Kankakee HIL-20-003	Interchange Improvements	IDOT	\$500,000
	Utility Adjustment		
	<i>See page VIII-16</i>		
 I-57: Manteno Interchange, North of Kankakee HIL-20-003	Interchange Improvements	IDOT	\$3,000,000
	Construction Engineering		
	<i>See page VIII-16</i>		
 I-57: U.S. 45/52 interchange in Kankakee HIL-20-004	Reconstruction	NHPP IDOT	\$0 \$12,000
	Preliminary Engineering 1		
	<i>See page VIII-24</i>		
 I-57: U.S. 45/52 interchange in Kankakee HIL-20-004	Reconstruction	NHPP IDOT	\$1,350,000 \$150,000
	Preliminary Engineering 2		
	<i>See page VIII-24</i>		

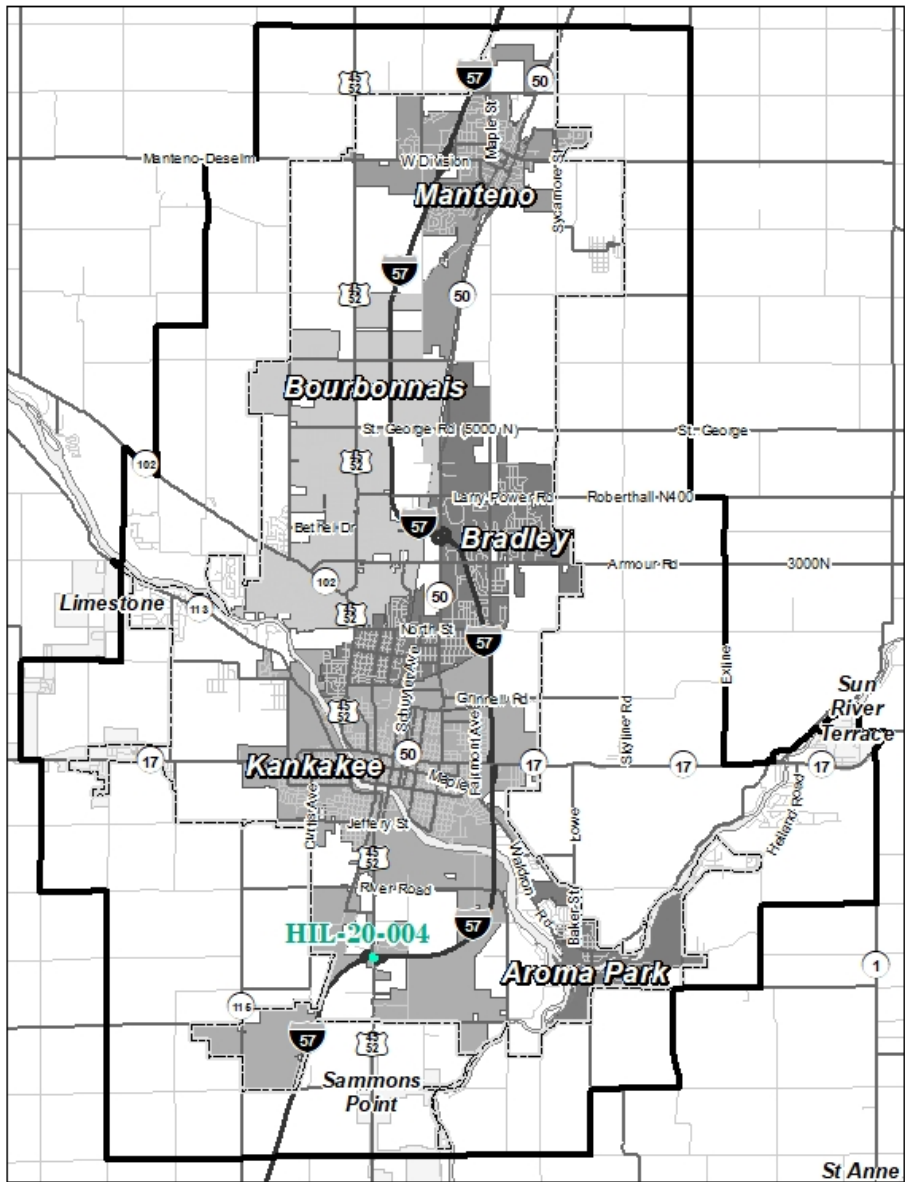
 I-57: U.S. 45/52 interchange in Kankakee HIL-20-004	Reconstruction	IDOT NHPP	\$200,000
	Land Acquisition		\$1,800,000
	<i>See page VIII-24</i>		
 I-57: U.S. 45/52 interchange in Kankakee HIL-20-004	Bridge Replacement	NHPP IDOT	\$6,750,000
	Construction		\$750,000
	<i>See page VIII-14</i>		
 I-57: U.S. 45/52 interchange in Kankakee HIL-20-004	Interchange Reconstruction	NHPP IDOT	\$29,250,000
	Construction		\$3,250,000
	<i>See page VIII-14</i>		
 I-57: U.S. 45/52 interchange in Kankakee HIL-20-004	Interchange Reconstruction	IDOT	\$100,000
	Utility Adjustment		
	<i>See page VIII-15</i>		
 I-57: U.S. 45/52 interchange in Kankakee HIL-20-004	Reconstruction	IDOT	\$2,000,000
	Construction Engineering		
	<i>See page VIII-15</i>		
 I-57: U.S. 45/52 interchange in Kankakee HIL-20-004	Interchange Reconstruction	IDOT	\$1,000,000
	Construction Engineering		
	<i>See page VIII-15</i>		
 0.2 Mi. S. of Waldron Rd. to 0.5 Mi. N. of IL-17 in Kankakee HIL-20-005	Reconstruction	NHPP IDOT	\$0
	Preliminary Engineering 2		\$178,000
	<i>See page VIII-24</i>		
 0.2 Mi. S. of Waldron Rd. to 0.5 Mi. N. of IL-17 in Kankakee HIL-20-005	Reconstruction	NHPP IDOT	\$900,000
	Land Acquisition		\$575,000
	<i>See page VIII-24</i>		

 B&S RR E. of S. Gordon Ave on IL-17 in Kankakee HIL-20-006	Signal Circuit Upgrade and Grade Crossing Construction	IDOT	\$720,000
	<i>See page VIII-24</i>		
 IL-113: N 3320W Rd to Indian Trail HIL-20-008	Reconstruction Land Acquisition	IDOT	\$500,000
	<i>See page VIII-24</i>		
 IL-113: N 3320W Rd to Indian Trail HIL-20-008	Reconstruction Preliminary Engineering 2	IDOT	\$1,000,000
	<i>See page VIII-24</i>		
 IL-113: N 3320W Rd in Limestone to Indian Trail HIL-20-008	Reconstruction Preliminary Engineering 1	STP-URBAN IDOT	\$0 \$162,000
	<i>See page VIII-26</i>		
 IL-115: U.S. 45/52 (Water St) to Jeffery St HIL-20-010	Reconstruction Preliminary Engineering 1	STP-URBAN IDOT	\$780,000 \$195,000
	<i>See page VIII-24</i>		
 IL-115: U.S. 45/52 (Water St) to Jeffery St HIL-20-010	Reconstruction Preliminary Engineering 2	STP-URBAN IDOT	\$0 \$1,000,000
	<i>See page VIII-24</i>		
 IL-115: U.S. 45/52 (Water St) to Jeffery St HIL-20-010	Reconstruction Land Acquisition	IDOT	\$500,000
	<i>See page VIII-24</i>		
 Gabion retaining wall replacement HIL-24-001	Reconstruction Construction	FHWA IDNR/Local	\$148,000 \$37,000
	<i>See page VIII-24</i>		
 6-port EV charging station (NEVI) - Exit 308 HIL-24-002	Construction Construction	IDOT	\$1,434,643
	<i>See page VIII-31</i>		

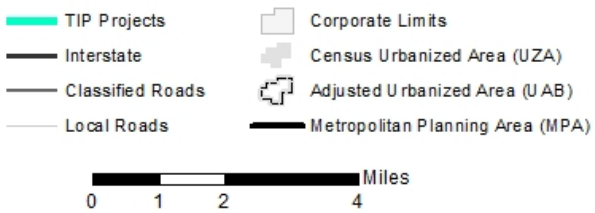
I-57: 0.5 mile south of Larry Power Rd to Will County line  HIL-24-003	Reconstruction	IDOT	\$2,000,000
	Construction	FHWA	\$18,000,000
	<i>See page VIII-32</i>		
Summary by Fund Source for FY 2025	NHPP - National Highway Performance Program	NHPP	\$62,550,000
	IDOT - Illinois Department of Transportation	STP-URBAN	\$780,000
	STP - Surface Transportation Program	FHWA	\$18,148,000
	IDNR/Local - IDNR/Local Match Funds	IDNR/Local	\$37,000
	FHWA Grant - FHWA Grant	IDOT	#REF!
		Grand Total	#REF!

 - Infrastructure Condition

FY 2025 State Projects



HIL-20-004
 Construction
 Construction
 Utility Adjustment
 Construction Engineering
 Construction Engineering
















Data Sources: Street Centerlines (2018), Illinois Department of Transportation, Other data - Kankakee County
 Disclaimer: This map is for reference only. Data provided are derived from multiple sources with varying levels of accuracy. Kankakee Area Transportation Study disclaims all responsibility for the accuracy or completeness of the data shown.



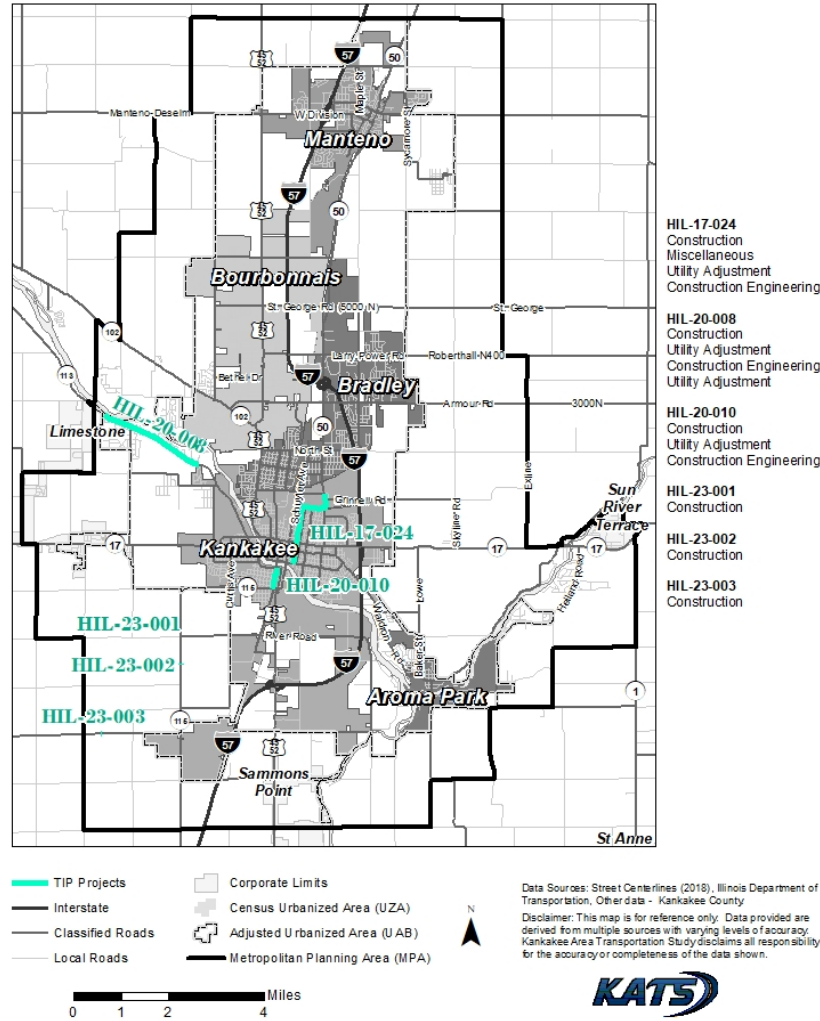
KATS TIP

Proposed Highway Improvement Program State Projects – FY 2026 Multi-Year Element

LOCATION	TYPE OF WORK	FUND SOURCE	COST
 0.2 Mi. S. of Waldron Rd. to 0.5 Mi. N. of IL-17 in Kankakee HIL-20-005	Reconstruction	NHPP	\$900,000
	Land Acquisition	IDOT	\$100,000
	<i>See page VIII-17</i>		
 IL-50: South of Brookmont Blvd to US 45/52; Indiana Ave to Fair St. HIL-17-024	Reconstruction	NHPP	\$13,600,000
	Construction		
	<i>See page VIII-17</i>		
 IL-50: South of Brookmont Blvd to US 45/52; Indiana Ave to Fair St. HIL-17-024	Reconstruction		
	Utility Adjustment	IDOT	\$500,000
	<i>See page VIII-18</i>		
 IL-50: South of Brookmont Blvd to US 45/52; Indiana Ave to Fair St. HIL-17-024	Reconstruction	NHPP	\$2,400,000
	Construction Engineering	IDOT	\$600,000
	<i>See page VIII-18</i>		
 IL-113: N 3320W Rd to Indian Trail HIL-20-008	Reconstruction	STP-URBAN	\$4,400,000
	Construction	IDOT	\$1,100,000
	<i>See page VIII-18</i>		
 IL-113: N 3320W Rd to Indian Trail HIL-20-008	Reconstruction		
	Utility Adjustment	IDOT	\$100,000
	<i>See page VIII-18</i>		

 IL-113: N 3320W Rd to Indian Trail HIL-20-008	Reconstruction	STP-URBAN	\$800,000
	Construction Engineering <i>See page VIII-19</i>	IDOT	\$200,000
 IL-115: U.S. 45/52 (Water St) to Jeffery St HIL-20-010	Reconstruction	STP-URBAN	\$2,400,000
	Construction <i>See page VIII-19</i>	IDOT	\$600,000
 IL-115: U.S. 45/52 (Water St) to Jeffery St HIL-20-010	Reconstruction	IDOT	\$100,000
	Utility Adjustment <i>See page VIII-19</i>		
 IL-115: U.S. 45/52 (Water St) to Jeffery St HIL-20-010	Reconstruction	STP-URBAN	\$1,200,000
	Construction Engineering <i>See page VIII-19</i>	IDOT	\$300,000
 Stream 0.5 Mi. S. of CH 4 HIL-23-001	Culvert Replacement	HWY-INF-BFP-S	\$640,000
	Construction <i>See page VIII-20</i>	IDOT	\$160,000
 Stream 1.7 Mi S of CH 4 HIL-23-002	Culvert Replacement	HWY-INF-BFP-S	\$640,000
	Construction <i>See page VIII-20</i>	IDOT	\$160,000
 Stream 3.4 Mi. E of Lehigh Rd. HIL-23-003	Culvert Replacement	HWY-INF-BFP-S	\$496,000
	Construction <i>See page VIII-20</i>	IDOT	\$124,000
Summary by Fund Source for FY 2026	NHPP - National Highway Performance Program	NHPP	\$16,900,000
	STP - Surface Transportation Program	STP-URBAN	\$8,800,000
	HWY-INF-BFP-S: Highway Infrastructure Bridge Program	HWY-INF-BFP-S	\$1,776,000
	IDOT - Illinois Department of Transport.	IDOT	\$7,444,000
		Grand Total	\$34,920,000





FY 2026 State Projects









- HIL-17-024**
Construction
Miscellaneous
Utility Adjustment
Construction Engineering
- HIL-20-008**
Construction
Utility Adjustment
Construction Engineering
Utility Adjustment
- HIL-20-010**
Construction
Utility Adjustment
Construction Engineering
- HIL-23-001**
Construction
- HIL-23-002**
Construction
- HIL-23-003**
Construction

KATS TIP

Proposed Highway Improvement Program State Projects – FY 2027 Multi-Year Element

LOCATION	TYPE OF WORK	FUND SOURCE	COST
At IL-17 Interchange in Kankakee HIL-20-005	Bridge Replacement Construction <i>See page VIII-20</i>	HWY-INF-BFP-S IDOT	\$18,000,000 \$2,000,000
 0.2 Mi. S. of Waldron Rd. to 0.5 Mi. N. of IL-17 in Kankakee HIL-20-005	Interchange Reconstruction Construction <i>See page VIII-21</i>	NHFP-Ntl. Hwy. Freight IDOT	\$36,000,000 \$4,000,000
 B&S RR (overhead) 0.5 Mi S. of IL-17 in Kankakee HIL-20-005	RR Separation Replacement Construction <i>See page VIII-21</i>	NHPP-State IDOT	\$12,600,000 \$1,400,000
 B&S RR (overhead) 0.5 Mi S. of IL-17 in Kankakee HIL-20-005	RR Insurance, RR Flagger Construction <i>See page VIII-21</i>	IDOT	\$2,000,000
 0.2 Mi. S. of Waldron Rd. to 0.5 Mi. N. of IL-17 in Kankakee HIL-20-005	Utility Adjustment Construction <i>See page VIII-21</i>	IDOT	\$2,000,000

 0.2 Mi. S. of Waldron Rd. to 0.5  Mi. N. of IL-17 in Kankakee  HIL-20-005	Reconstruction	HWY-INF-BFP-S IDOT	\$2,700,000
	Construction Engineering <i>See page VIII-22</i>		\$300,000
 N. Fairmont Ave. to Eastgate Pkw. in Kankakee  HIL-20-005	Reconstruction	NHPP-State NHFP-Ntl. Hwy. Freight IDOT Restrict. St. Match	\$8,000,000
	Construction		\$4,000,000
	<i>See page VIII-22</i>		\$2,000,000
 Summary by Fund Source for FY 2027	NHPP-State - National Highway Performance Program (State)	NHPP-State	\$20,600,000
	Restricted State Match	Restrict. St. Match	\$1,000,000
	HWY-INF-BFP-S: Highway Infrastructure Bridge Program	HWY-INF-BFP-S	\$20,700,000
	NHFP-Ntl. Hwy.	NHFP-Ntl. Hwy. Freight	\$40,000,000
	IDOT - Illinois Department of Transport.	IDOT	\$13,700,000
		Grand Total	\$96,000,000

 - Infrastructure Condition
 - System Performance

KATS TIP

Proposed Highway Improvement Program State Projects – FY 2028 Multi-Year Element

LOCATION	TYPE OF WORK	FUND SOURCE	COST
	No State Projects Programmed in FY 2028		
Summary by Fund Source for FY 2028			
		Grand Total	

 - Infrastructure Condition
  - System Performance

Section 6: Bicycle and Pedestrian Element



Bicycle and Pedestrian Improvement Projects



New pedestrian improvements on IL-17 (Court St).

This page intentionally left blank.

KATS TIP
Proposed Bicycle and Pedestrian Program
Bicycle Projects – FY 2025
Multi-Year Element

LOCATION	TYPE OF WORK	FUND SOURCE	COST
Riverfront Trail Phase 3A: From Pedestrian Bridge @ U.S. 45/52. to Station St.  BKA-19-001	Construction of a 10' wide concrete path along the Kankakee River	ITEP	\$80,640
	Construction	IDOT	\$480,000
	See Page VIII-33	Local (City of Kankakee)	\$20,160
			Grand Total
LOCATION	TYPE OF WORK	FUND SOURCE	COST
Pedestrian Path: From Rt. 45 to Perry Farm shared path at Perry St.  BKA-25-001	Construction of a 10' wide concrete path along Herman Pl. & Croswell Ave, from RT 45 to Perry Farm	ITEP	\$245,950
	Construction	IDOT	\$0
	See Page VIII-33	Local (City of Kankakee)	\$0
			Grand Total

This page intentionally left blank.

KATS TIP
Proposed Bicycle and Pedestrian Program
Bicycle Projects – FY 2026
Multi-Year Element

LOCATION	TYPE OF WORK	FUND SOURCE	COST
	No Bike/Ped Projects Programmed in FY 2026		
Summary by Fund Source for FY 2026			
		Grand Total	

This page intentionally left blank.

KATS TIP
Proposed Bicycle and Pedestrian Program
Bicycle Projects – FY 2027
Multi-Year Element

LOCATION	TYPE OF WORK	FUND SOURCE	COST
	No Bike/Ped Projects Programmed in FY 2027		
Summary by Fund Source for FY 2027			
		Grand Total	

This page intentionally left blank.

KATS TIP
Proposed Bicycle and Pedestrian Program
Bicycle Projects – FY 2028
Multi-Year Element

LOCATION	TYPE OF WORK	FUND SOURCE	COST
	No Bike/Ped Projects Programmed in FY 2028		
Summary by Fund Source for FY 2028			
		Grand Total	

Section 7: Opportunities for Public Involvement

Citizen Involvement and Participation

Numerous public meetings on various topics have been held or attended by Kankakee Area Transportation Study (KATS) staff from July 1, 2020 through the writing of this report. KATS meetings are announced in the newspaper, and agendas for the meetings are distributed to the local media for public service announcements and inviting the media to attend. The agendas are also sent to ten area libraries for public posting. Agendas are posted to the Kankakee County Planning Department website. All major planning documents are posted into the Public Comment section of the website for a period of time before action is taken to approve the documents at Committee meetings. <https://www.kats-mpo.org/documents/core-plans-programs>

Each year, the Transportation Division of the Kankakee County Planning Department places an ad in the newspaper inviting people to review our website and to participate in our public meetings.

Published Website Ad

Are you interested in the transportation planning process in Kankakee County?

The Kankakee Area Transportation Study MPO invites the public to explore our website.

<p style="text-align: center;"><u>On our website</u></p> <ul style="list-style-type: none">• What is the Kankakee Area Transportation Study MPO?• Federally funded, Kankakee Urbanized Area surface transportation projects• Planned and programmed road construction projects• Contact information	<p style="text-align: center;"><u>How can you participate?</u></p> <p>Take the Greenways & Trails Plan Update Survey Vote for plan ideas that are important to you or give us new ideas</p> <p>Attend meetings Upcoming meeting information can be found at www.kats-mpo.org</p> <p>Give Public Comment You can submit comments at our meetings or by visiting our website.</p>
--	--

The Kankakee County Greenways and Trails Plan is currently being updated. For plan updates and to take the survey visit:
<https://www.kats-mpo.org/greenways2020>


<https://www.kats-mpo.org>

The Daily Journal Newspaper, Kankakee, IL

Public Notification (1)

Public Notification (2)

Section 8: Project Documentation

Member Agency

Project Documentation

Brookmont Boulevard TIP Sheet



April 16, 2021

Mr. Geoffrey Olson
Kankakee County Planning Department
189 East Court Street – 2nd Floor
Kankakee, IL 60901

RE: BROOKMONT BOULEVARD
KANKAKEE, ILLINOIS
SECTION 06-00248-00-BR
FY22 – FY25 TIP

Mr. Olson:

Enclosed is one copy of the 2021 Transportation Improvement Proposal for the referenced project to be included in the KATS MPO FY22 – FY25 Transportation Improvement Program.

Please contact this office if you have any questions or require additional information.

Very truly yours,

PIGGUSH ENGINEERING, INC.

A handwritten signature in blue ink, reading 'Neil Piggush', with a long horizontal stroke extending to the right.

Neil A. Piggush, P.E., CFM, LEED AP+ND
President

Cc: Mayor Chasity Wells-Armstrong, City of Kankakee (w/encl.)
DP/NAP
Enclosures

ADDRESS
586 William Lethem Drive, Suite 8
Bourbonnais, IL 60914

CONTACT
O 815.614.3447
F 815.614.3735

PiggushEng.com



**Local Public Agency Multi-Year
Program Project Request**



Local Public Agency	County	Section Number	Date
City of Kankakee	Kankakee	06-00248-00-BR	04/16/21

Metropolitan Planning Organization (MPO)			For Construction Projects	
In MPO Boundary	MPO Name	MPO TIP Number	Anticipated Letting Date	Letting Type
<input checked="" type="checkbox"/> Yes <input type="checkbox"/> No	KATS	HKA-10-002	07/18/24	State

Project Location					
Street / Road Name			Local Route Name		
Brookmont Boulevard			Brookmont Boulevard		
Beginning Termini			Ending Termini		
Washington Avenue			Schuyler Avenue		
Key Route		Stationing		Length	Functional Class
Type	Number	From	To		
FAU	6181	1,050	2,260	1210	4-Minor Arterial
Structures - for Projects that include Rehabilitation, Replacement or New Structure also complete					
Over		Existing Structure Number	Structure Cost	Sufficiency Rating	
CN/ICC RR		046-3040			

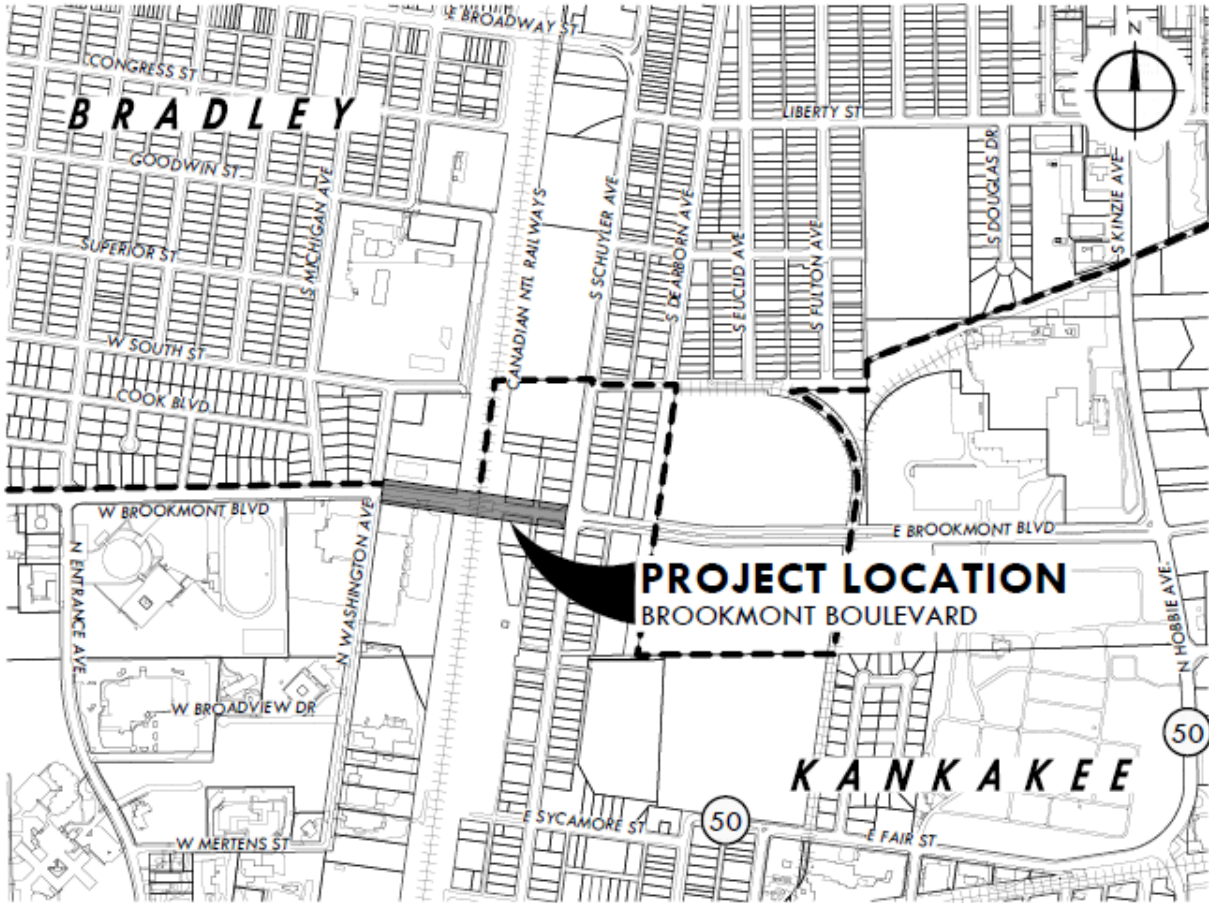
Each project/location requires submittal of a map with the location indicated

Estimated Cost									
State Job #	SFY	FHWA Funding		Fed %	State Funding		LPA Funding		Total
		Fund Source	Amount		Fund Source	Amount	Fund Source	Amount	
P-									
D- 93-042-17	21	HPP-STLU	\$800,000.00				MFT/General	\$950,000.00	\$1,750,000.00
R-									
C-	24				GCPG	\$12,000,000.00	MFT/General	\$21,382,755.00	\$33,382,755.00
CE	24						MFT/General	\$2,090,936.00	\$2,090,936.00
Total			\$800,000.00			\$12,000,000.00		\$24,423,691.00	\$37,223,691.00

Additional Information
 Brookmont Boulevard is an east-west corridor between US 45/52 and IL Route 50. The intersection with the CN/ Illinois Central Railroad is grade separated. Brookmont Boulevard traverses under the railroad. The current pavement to bridge height is 12'-2". This greatly restricts trucks and emergency vehicles access to Brookmont Boulevard. The proposed improvements will provide an unobstructed access for trucks and emergency vehicles.

Local Public Agency Contact Information		
Name	Email	Phone Number
Neil Piggush	npiggush@piggusheng.com	(815) 614-3447

CMAP USE ONLY		
Planning Liaison Name	Email	Phone Number



Kankakee County Rural Public Transportation Projects FY 2025 - 2028



County of Kankakee

Planning Department

Delbert K. Skimechorn, Sr., AICP, GISP, CFM
Director of Planning / GIS

189 East Court Street • Kankakee, IL 60901 • 815-937-2940 • Fax 815-937-2974
http://www.k3county.net E-mail: planning@k3county.net

May 1, 2024

SUBJECT: Information for Rural Transit Program for FY 2024 Transportation Improvement Program

The program for rural transit in Kankakee County for the period of FY 2025 through FY 2028 is outline below.

2025				
Project Name	Project Description	Funding Source	Cost	Applicant
Section 5311 (Operating)	Rural Transit Service	FTA	\$166,698	Kankakee County
		DOT	\$1,872,584	
		Local	\$462,550	
Section 5310 and 5311 (Capitol and Operating)	2 Rural Buses	FTA	\$160,000	Kankakee County
		TDC	\$40,000	
2026				
Project Name	Project Description	Funding Source	Cost	Applicant
Section 5311 (Operating)	Rural Transit Service	FTA	\$166,698	Kankakee County
		DOT	\$2,059,842	
		Local	\$462,550	
Section 5310 and 5311 (Capitol and Operating)	2 Rural Buses	FTA	\$160,000	Kankakee County
		TDC	\$40,000	
2027				
Project Name	Project Description	Funding Source	Cost	Applicant
Section 5311 (Operating)	Rural Transit Service	FTA	\$175,033	Kankakee County
		DOT	\$2,162,835	
		Local	\$485,678	
Section 5310 and 5311 (Capitol and Operating)	2 Rural Buses	FTA	\$160,000	Kankakee County
		TDC	\$40,000	

2028				
Project Name	Project Description	Funding Source	Cost	Applicant
Section 5311 (Operating)	Rural Transit Service	FTA	\$183,785	Kankakee County
		DOT	\$2,270,976	
		Local	\$509,961	
Section 5310 and 5311 (Capital and Operating)	2 Rural Buses	FTA	\$160,000	Kankakee County
		TDC	\$40,000	



IDOT STP Allotment TIP Sheet



Illinois Department of Transportation

Office of Highways Project Implementation / Bureau of Local Roads & Streets
2300 South Dirksen Parkway / Room 205 / Springfield, Illinois / 62764

December 19, 2023

CIRCULAR LETTER 2023-33

FISCAL YEAR 2025 FEDERAL FUNDING ALLOTMENTS:

- Surface Transportation Program – Rural (STR)
- Surface Transportation Program – Urban (STU)
- Local Bridge Formula Program (formerly STP-Br), and
- State Matching Assistance (SMA)

COUNTY ENGINEERS / SUPERINTENDENTS OF HIGHWAYS / MUNICIPAL ENGINEERS / DIRECTORS OF PUBLIC WORKS / MAYORS / METROPOLITAN PLANNING ORGANIZATIONS – DIRECTORS

Attached to this Circular Letter is a listing of the state fiscal year (FY) 2025 federal Surface Transportation Program (STP), Local Bridge Formula Program (LBFP), and State Matching Assistance Program allotments. The federal formula allotments have been divided into STP-Rural (STR), STP-Urban (STU), and Local Bridge Formula Program (LBFP) categories, which are summarized as follows:

STP-Rural (STR):

The total amount of FY 2025 STR funds allotted to the counties is \$76,378,393 with \$68,122,416 to be distributed among the counties in Districts 2 through 9. The remaining \$8,255,977 is for use by the eligible counties in District 1.

The formula for distribution of the STR funds to the downstate counties is as follows:

1. Ten percent divided equally among the downstate counties.
2. Balance allocated to the downstate counties based on the following three factors with equal weight being given to each factor:
 - a. non-urban area
 - b. non-urban population
 - c. non-urban mileage (total all systems)

STP-Urban (STU):

The total amount of FY 2025 STU funds allotted to the urbanized areas is \$263,691,900 with \$217,207,395 to be utilized in District 1 for Northeastern Illinois. The remaining \$46,484,505 is for utilization by Districts 2 through 9 urbanized areas with a population greater than 5,000. The STU funds are sub-allocated to the urbanized areas based on percentage of population of the individual urbanized area to the total urbanized area population for the entire state.

Local Bridge Formula Program (LBFP, formerly STP-Br):

Since the passage of Infrastructure Investment and Jobs Act (IIJA), the Local Bridge Formula Program has replaced STP-Bridge. The LBFP continues to follow the same eligibility and requirements as STP-Bridge with two notable exceptions. Off-system

structures may use up to 100% LBFP funding, requiring no local match. Additionally, inspection and load rating, and posting of highway bridges are not eligible activities using the LBFP. STU or STR may be used for those activities.

The total amount of FY 2025 Local Bridge Formula Program funds allotted to all counties is \$60,012,405. The funding is distributed based on the combined deficient square footage of eligible county, township, and municipal structures within a county. Requests for local agencies to use the Local Bridge Program funds are to be made through the County Engineer with the approval of the IDOT District. Municipalities with a population of 15,000 or greater may program the funds directly through the IDOT District, with the amount coming from the county allotment.

Distribution Data:

This year's federal funding allotments used the 2010 census, including any population updates received from the Secretary of State's office, and the 2022 Illinois Highway and Street Mileage Statistics non-urban mileage and non-urban area totals. The 2020 census information is not ready for use in IDOT federal formula calculations due to finalization of urban and rural designations.

State Matching Assistance (SMA):

The formula for distribution of the \$6,720,000 in State Matching Assistance is based on 69 percent federal funding and 31 percent local match. This match ratio is variable each year and is generated to result in utilization of the entire state matching assistance amount. A more detailed explanation of the state matching assistance program is also attached.

If you have any questions regarding the federal funding allotments or the State Matching Assistance Program, please contact your IDOT District Bureau of Local Roads and Streets office.

Sincerely,



George A. Tapas, P.E., S.E.
Engineer of Local Roads and Streets

GT/hp

cc: David Snyder, FHWA Illinois Division Administrator
Aaron Metzger, Illinois Association of County Engineers
Molly Rockford, Illinois Association of County Engineers
Brad Cole, Illinois Municipal League
Jerry Crabtree, Township Officials of Illinois
Arnie Vegter, Township Highway Commissioners of Illinois

**FY 2025
STU Allotments**

<u>Urbanized Area</u>	<u>Allotment</u>
Anna / Jonesboro	\$113,771.75
Beardstown	\$111,228.55
Benton / West City	\$140,747.80
* Bloomington / Normal	\$2,372,294.39
Breese	\$103,744.28
Canton	\$267,108.37
* Carbondale/Marion	\$1,183,458.67
Carlinville	\$107,486.41
Carmi	\$95,188.24
Centralia / Central City / Wamac	\$300,278.93
* Champaign / Urbana / Savoy	\$2,424,666.08
Charleston	\$396,702.44
Chester	\$155,970.65
** Chicago / Northeastern Illinois	\$217,207,395.30
Clinton	\$141,383.60
* Danville / Belgium / Tilton / Westville	\$815,112.88
* Decatur	\$1,617,019.30
* Dekalb / Sycamore / Cortland	\$1,195,647.85
Dixon	\$285,800.87
DuQuoin / St. John's	\$114,952.52
East Cape Girardeau	\$6,993.79
East Dubuque	\$30,954.34
** East St. Louis / Alton	\$7,987,637.56
Effingham	\$251,740.20
Eureka	\$96,187.35
Fairfield	\$93,625.99
Flora	\$92,100.07
Freeport	\$465,732.08
Galesburg / East Galesburg / Knoxville	\$652,475.42
Geneseo	\$119,639.26
Genoa	\$115,479.32
Gillespie	\$103,580.79
Greenville	\$130,375.19
Harrisburg	\$165,035.34
Hillsboro	\$135,933.89
Hoopston	\$97,204.63
Jacksonville / South Jacksonville	\$413,760.03
Jerseyville	\$153,772.60
* Kankakee	\$1,342,208.68
Kewanee	\$234,628.11
LaSalle / Peru / Oglesby	\$592,510.46
Lawrenceville	\$113,244.94
Lincoln	\$263,475.23
Litchfield	\$126,051.75
Macomb	\$390,853.08
Mahomet	\$152,591.83

Hobbie Avenue & Career Center Road (IL-102 – Burns Rd.) TIP Sheet



Kankakee Area Transportation Study *Metropolitan Planning Organization*

Delbert K. Skimerhorn, Sr., AICP, GISP, CFM Executive Director	189 East Court Street • Kankakee, IL 60901 • 815-937-2940 • Fax 815-937-2974
	https://www.kats-mpo.org E-mail: planning@k3county.net

August 19, 2022

Memo to: KATS MPO Technical Advisory Committee and Policy
Committee From: KATS Staff
SUBJECT: Amendment #1 – KATS FY 2023-2026 Transportation Improvement Program

Two amendments to the FY 2023-2026 Transportation Improvement Program (TIP) have been submitted: one by the City of Kankakee (HKA-16-041 Hobbie Ave: IL-17 (Court St.) to IL-50 (Fair St.) and one by the Village of Bourbonnais (HBO-23-001 Career Center: IL-102 (NW Main St.) to Burns Road).

Hobbie Avenue:

Change in cost of construction and updated letting information for HKA-16-041 Hobbie Ave: IL-17 (Court St.) to IL-50 (Fair St.). Project costs increased of \$1,034,995 from \$6,750,000 to \$7,784,995. Additional funds include \$340,430 in GCPF and local agency funds. No change in KATS STU funds. The updated tip sheet also reflects a project bid letting date of 9/23/22.

Career Center Road:

The amendment is to add Career Center: IL-102 (NW Main St.) to Burns Road) to the TIP. This project consists of constructing 7700 LF of an urban 3 lane roadway with separate 10 feet wide multi-use path. Traffic control and geometric improvements shall be provided at intersections as warranted. Improvements will include storm sewer and other related drainage improvements. The total project cost is \$6,050,000. The federal portion of programmed funds is Surface Transportation Block Grant - Urban (STBG-U) funds for \$4,000,000 and a local match from the Village of Bourbonnais for \$2,050,000.

Attached to the memo are draft TIP pages that include the aforementioned amendment, which will be presented to the KATS Technical Advisory Committee and Policy Committee on August 30, 2022. Please feel free to reach out to staff if you have any questions or comments about this amendment to the KATS FY 2023-2026 Transportation Improvement Program.

CH 9 (9000N) from Rt 45/52 to I-57 TIP Sheet



Local Public Agency Multi-Year Program Project Request



Local Public Agency Kankakee County Highway Department	County Kankakee	Section Number 08-00286-00-FP	Date 01/27/23
---	--------------------	----------------------------------	------------------

Metropolitan Planning Organization (MPO)					For Construction Projects				
In MPO Boundary <input checked="" type="checkbox"/> Yes <input type="checkbox"/> No	MPO Name KATS	MPO TIP Number HKC-22-001	Anticipated Letting Date 03/08/24	Letting Type State					

Project Location									
Street / Road Name CH 9 / (9000 N)					Local Route Name Manteno-Deselm Road				
Beginning Termini State Route 45/52					Ending Termini I-57				
Type FAS	Key Route Number 311	From 700	To 6,582.95	Length 5882.95	Functional Class 5-Major Collector				
Structures - for Projects that include Rehabilitation, Replacement or New Structure also complete									
Over	Existing Structure Number			Structure Cost		Sufficiency Rating			

Each project/location requires submittal of a map with the location indicated

Estimated Cost

State Job #	SFY	FHWA Funding		Fed %	State Funding		LPA Funding		Total
		Fund Source	Amount		Fund Source	Amount	Fund Source	Amount	
P-									
D-							RBI	\$364,000.00	\$364,000.00
R-									
C-		STU	\$3,855,825.00				RBI	\$1,644,175.00	\$5,500,000.00
CE							RBI	\$666,250.00	\$666,250.00
Total			\$3,855,825.00					\$2,674,425.00	\$6,530,250.00

Additional Information

Local Public Agency Contact Information

Name Greg Heiden	Email gheiden@co.kankakee.il.us	Phone Number (815) 933-1731
---------------------	------------------------------------	--------------------------------

CMAP USE ONLY

Planning Liaison Name	Email	Phone Number

IDOT FY 2025 – FY 2028 TIP Project List



Illinois Department of Transportation

Office of Highways Project Implementation / Region 2 / District 3
700 East Norris Drive / Ottawa, Illinois 61350-1628

July 9, 2024

Mr. Benjamin Wilson
Transportation and Development Division Manager
Kankakee County Planning Department
189 E. Court St.
Kankakee, IL 60901

FY 2025-2028 Transportation Improvement Program

Dear Mr. Wilson:

Attached for your review and inclusion into the KATS TIP are the state of Illinois' transportation projects for the Kankakee urbanized area within the fiscal years of 2025 through 2028. Be advised that implementation of the listed projects is contingent upon approval of the Governor of Illinois and the Illinois General Assembly and the appropriation of required funding.

If you have any questions or require further information, please feel free to contact Ryan Lindenmier at 815-434-8568.

Sincerely,

Trisha Thompson, P.E.
Region Two Engineer

A handwritten signature in blue ink that reads "Michael A. Short".

By: Michael A. Short, P.E.
Program Development Engineer

Illinois Department of Transportation
 FY 2025-2028
KANKAKEE (KATS)

District 3 Projects

FY 2025

3-37250-0106		Location: AT MANTENO INTCHG N OF KANKAKEE			City	FY: 2025		
					MANTENO			
Marked Route	County	Improvement Type	Fund Type	Fund Source	Costs	Special ID Nbrs	Tip Nbr	
I 57	KANKAKEE	UTILITY ADJUSTMENT	UT	STATE ONLY	750,000	C-93-174-03	HIL20003	
					Total Cost:	<u>750,000</u>		
						Cost revised from \$500K to \$750K		

3-46052-0004		Location: AT US 45/52 INTCHG IN KANKAKEE			City	FY: 2025		
					KANKAKEE			
Marked Route	County	Improvement Type	Fund Type	Fund Source	Costs	Special ID Nbrs	Tip Nbr	
I 57	KANKAKEE	LAND ACQUISITION	LA	NHPP - STATE	1,350,000	R-93-001-21		
				LA	NHPP - STATE MATCH	150,000		
					Total Cost:	<u>1,500,000</u>		
New in the MYP								

3-05746-0034		Location: 0.2 MI S OF WALDRON RD TO 0.5 MI N OF ILL 17 IN KANKAKEE			City	FY: 2025		
					KANKAKEE			
Marked Route	County	Improvement Type	Fund Type	Fund Source	Costs	Special ID Nbrs	Tip Nbr	
I 57	KANKAKEE	LAND ACQUISITION	LA	NHPP - STATE	900,000	R-93-019-01	HIL20005	
				LA	NHPP - STATE MATCH	100,000		
					Total Cost:	<u>1,000,000</u>		

Illinois Department of Transportation

FY 2025-2028

KANKAKEE (KATS)

District 3 Projects

FY 2025

3-05046-0078		Location: S OF BROOKMONT BLVD TO N OF US 45/52 & INDIANA AVE TO FAIR ST IN KANKAKEE			City	FY: 2025		
					KANKAKEE			
Marked Route	County	Improvement Type	Fund Type	Fund Source	Costs	Special ID Nbrs	Tip Nbr	
ILL 50	KANKAKEE	RR CROSSING IMPROVEMENT	RR	STATE ONLY	750,000	C-93-054-11	HIL17024	
ILL 50 A		RR INSURANCE						
		RR FLAGGER						
		MISCELLANEOUS						
					Total Cost:	750,000		
						Cost revised from \$500K to \$750K		
3-11346-0000		Location: WILL CO LINE TO N 3320W RD (W) IN LIMESTONE			City	FY: 2025	Contr: 66A85	
					LIMESTONE			
Marked Route	County	Improvement Type	Fund Type	Fund Source	Costs	Special ID Nbrs		
ILL 113	KANKAKEE	DESIGNED OVERLAY	RD	STP-RURAL-STATE	2,923,000	C-93-042-11		
		Miles: 6.05	RD	STBG 50-200K-S-URBAN	248,000			
			RD	STATE MATCH	792,000			
					Total Cost:	3,961,000		
Construction Phase new to TIP								
3-05746-0151		Location: 0.3 MI N OF GRINNELL RD TO 0.1 MI S OF ARMOUR RD			City	FY: 2025	Contr: PCS: N	
					KANKAKEE			
Marked Route	County	Improvement Type	Fund Type	Fund Source	Costs	Special ID Nbrs		
I 57	KANKAKEE	P.E. (PHASE I)	PE	STATE ONLY	2,000,000	P-93-010-24		
					Total Cost:	2,000,000		
New in the MYP								

Illinois Department of Transportation
 FY 2025-2028
KANKAKEE (KATS)

District 3 Projects

FY 2026

3-37250-0100		Location: AT MANTENO INTCHG N OF KANKAKEE			City	FY: 2026	Contr: 66401
					MANTENO		
Marked Route	County	Improvement Type	Fund Type	Fund Source	Costs	Special ID Nbrs	Tip Nbr
I 57	KANKAKEE	INTERCHANGE RECONSTRUCTIO	RD	NHPP - STATE	14,400,000	C-93-174-03	HIL20003
			RD	NHPP - STATE MATCH	1,600,000		
			Total Cost:		16,000,000		

Related PPS Nbr: 3-37250-0120

Moved from FY 25 to FY 26

3-37250-0110		Location: AT MANTENO INTCHG N OF KANKAKEE			City	FY: 2026
					MANTENO	
Marked Route	County	Improvement Type	Fund Type	Fund Source	Costs	Tip Nbr
I 57	KANKAKEE	CONSTRUCTION ENGINEERING	PE	NHPP - STATE	2,700,000	HIL20003
			PE	NHPP - STATE MATCH	300,000	
			Total Cost:		3,000,000	

Moved from FY 25 to FY 26

3-37250-0120		Location: AT MANTENO INTCHG (OVERHEAD) N OF KANKAKEE			City	FY: 2026	Contr: 66401
					MANTENO		
Marked Route	County	Improvement Type	Fund Type	Fund Source	Costs	Special ID Nbrs	Tip Nbr
I 57	KANKAKEE	BRIDGE REPLACEMENT	ST	NHPP - STATE	8,100,000	C-93-174-03	HIL20003
		RETAINING WALL	ST	NHPP - STATE MATCH	900,000		
		Total Cost:		9,000,000			

Related PPS Nbr: 3-37250-0100

Moved from FY 25 to FY 26

Structure(s): 1

Illinois Department of Transportation

FY 2025-2028

KANKAKEE (KATS)

District 3 Projects

FY 2026

3-05746-0035		Location: 0.2 MI S OF WALDRON RD TO 0.5 MI N OF ILL 17 IN KANKAKEE			City	FY: 2026		
					KANKAKEE			
Marked Route	County	Improvement Type	Fund Type	Fund Source	Costs	Special ID Nbrs	Tip Nbr	
I 57	KANKAKEE	LAND ACQUISITION	LA	NHPP - STATE	900,000	R-93-019-01	HIL20005	
			LA	NHPP - STATE MATCH	100,000			
					Total Cost:		1,000,000	

Related PPS Nbr: 3-05746-0014

3-11346-0040		Location: N 3320W RD (W) IN LIMESTONE TO 0.2 MI SE OF N 1500W RD IN KANKAKEE			City	FY: 2026	Contr: 66L87		
					KANKAKEE				
Marked Route	County	Improvement Type	Fund Type	Fund Source	Costs			Tip Nbr	
ILL 113	KANKAKEE	STANDARD OVERLAY	RD	STBG 50-200K-S-URBAN	4,400,000		HIL20008		
			RD	STATE MATCH	1,100,000				
		Miles: 2.28			Total Cost:		5,500,000		

Scope of work changed to Standard Overlay

3-11346-0045		Location: N 3320W RD (W) IN LIMESTONE TO 0.2 MI SE OF N 1500W RD IN KANKAKEE			City	FY: 2026		
					KANKAKEE			
Marked Route	County	Improvement Type	Fund Type	Fund Source	Costs			Tip Nbr
ILL 113	KANKAKEE	UTILITY ADJUSTMENT	UT	STATE ONLY	100,000		HIL20008	
					Total Cost:		100,000	

3-05046-0070		Location: S OF BROOKMONT BLVD TO N OF US 45/52 & INDIANA AVE TO FAIR ST IN KANKAKEE			City	FY: 2026	Contr: 66A97		
					KANKAKEE				
Marked Route	County	Improvement Type	Fund Type	Fund Source	Costs	Special ID Nbrs	Tip Nbr		
ILL 50	KANKAKEE	PAVEMENT REPLACEMENT	RD	NHPP - STATE	13,600,000	C-93-054-11	HIL17024		
ILL 50 A			RD	NHPP - STATE MATCH	3,400,000				
		Miles: 4.03			Total Cost:		17,000,000		

Illinois Department of Transportation
 FY 2025-2028
KANKAKEE (KATS)

District 3 Projects

FY 2026

3-05046-0075		Location: S OF BROOKMONT BLVD TO N OF US 45/52 & INDIANA AVE TO FAIR ST IN KANKAKEE			City	FY: 2026	
Marked Route	County	Improvement Type	Fund Type	Fund Source	Costs	Tip Nbr	
ILL 50	KANKAKEE	UTILITY ADJUSTMENT	UT	STATE ONLY	500,000	HIL17024	
ILL 50 A							
					Total Cost:		500,000
3-05046-0076		Location: S OF BROOKMONT BLVD TO N OF US 45/52 & INDIANA AVE TO FAIR ST IN KANKAKEE			City	FY: 2026	
Marked Route	County	Improvement Type	Fund Type	Fund Source	Costs	Tip Nbr	
ILL 50	KANKAKEE	CONSTRUCTION ENGINEERING	PE	NHPP - STATE	2,400,000	HIL17024	
ILL 50 A			PE	NHPP - STATE MATCH	600,000		
					Total Cost:		3,000,000
3-11546-0300		Location: US 45/52 (WATER ST) TO JEFFERY ST IN KANKAKEE			City	FY: 2026	Contr: 66L92
Marked Route	County	Improvement Type	Fund Type	Fund Source	Costs	Tip Nbr	
ILL 115	KANKAKEE	PAVEMENT REPLACEMENT	RD	STBG 50-200K-S-URBAN	3,200,000	HIL20010	
			RD	STATE MATCH	800,000		
		Miles: 0.47			Total Cost:		4,000,000
							Cost revised from \$3M to \$4M
3-11546-0305		Location: US 45/52 (WATER ST) TO JEFFERY ST IN KANKAKEE			City	FY: 2026	
Marked Route	County	Improvement Type	Fund Type	Fund Source	Costs	Tip Nbr	
ILL 115	KANKAKEE	UTILITY ADJUSTMENT	UT	STATE ONLY	100,000	HIL20010	
					Total Cost:		100,000

Illinois Department of Transportation
 FY 2025-2028
KANKAKEE (KATS)

District 3 Projects

FY 2026

3-46115-2501		<u>Location:</u> STREAM 3.4 MI E OF LEHIGH RD			FY: 2026	<u>Contr:</u> 66M93		
<u>Marked Route</u>	<u>County</u>	<u>Improvement Type</u>	<u>Fund Type</u>	<u>Fund Source</u>	<u>Costs</u>	<u>Special ID Nbrs</u>	<u>Tip Nbr</u>	
ILL 115	KANKAKEE	CULVERT REPLACEMENT	ST	HWY-INF-BFP-S	496,000	C-93-069-23	HIL23003	
			ST	STATE MATCH	124,000			
		Structure(s): 1						
					Total Cost:		<u>620,000</u>	

3-46115-2502		<u>Location:</u> STREAM 0.5 MI S OF CH 4			FY: 2026	<u>Contr:</u> 66M93		
<u>Marked Route</u>	<u>County</u>	<u>Improvement Type</u>	<u>Fund Type</u>	<u>Fund Source</u>	<u>Costs</u>	<u>Special ID Nbrs</u>	<u>Tip Nbr</u>	
ILL 115	KANKAKEE	CULVERT REPLACEMENT	ST	HWY-INF-BFP-S	640,000	C-93-069-23	HIL23001	
			ST	STATE MATCH	160,000			
		Structure(s): 1						
					Total Cost:		<u>800,000</u>	

3-46115-2524		<u>Location:</u> STREAM 1.7 MI S OF CH 4			FY: 2026	<u>Contr:</u> 66M93		
<u>Marked Route</u>	<u>County</u>	<u>Improvement Type</u>	<u>Fund Type</u>	<u>Fund Source</u>	<u>Costs</u>	<u>Special ID Nbrs</u>	<u>Tip Nbr</u>	
ILL 115	KANKAKEE	CULVERT REPLACEMENT	ST	HWY-INF-BFP-S	640,000	C-93-069-23	HIL23002	
			ST	STATE MATCH	160,000			
		Structure(s): 1						
					Total Cost:		<u>800,000</u>	

3-01746-0000		<u>Location:</u> ILL 17 TO NCL OF ST ANNE			<u>City</u>	FY: 2026			
<u>Marked Route</u>	<u>County</u>	<u>Improvement Type</u>	<u>Fund Type</u>	<u>Fund Source</u>	<u>Costs</u>				
ILL 1	KANKAKEE	CRACK & JOINT SEALING	RD	NHPP - STATE	52,000				
ILL 17			RD	NHPP - STATE MATCH	13,000				
					Total Cost:	<u>65,000</u>			

New in the MYP

Illinois Department of Transportation

FY 2025-2028

KANKAKEE (KATS)

District 3 Projects

FY 2027

3-01746-0140		Location: N FAIRMONT AVE TO EASTGATE PKWY IN KANKAKEE			City	FY: 2027	Contr: 66863		
Marked Route	County	Improvement Type	Fund Type	Fund Source	Costs	Special ID Nbrs	Tip Nbr		
ILL 17	KANKAKEE	RECONSTRUCTION	RD	NHPP - STATE	8,000,000	C-93-053-24	HIL20005		
		Miles: 0.74	RD	NHFP - NAT'L HWY FREIGHT	4,000,000				
			RD	NHPP - STATE MATCH	2,000,000				
			RD	RESTRICT STATE MATCH	1,000,000				
					Total Cost:	15,000,000			

3-05746-0037		Location: 0.2 MI S OF WALDRON RD TO 0.5 MI N OF ILL 17 IN KANKAKEE			City	FY: 2027			
Marked Route	County	Rep. Cong	Improvement Type	Fund Type	Fund Source	Costs	Special ID Nbrs	Tip Nbr	
I 57	KANKAKEE		CONSTRUCTION ENGINEERING	PE	HWY-INF-BFP-S	2,700,000	C-93-053-24	HIL20005	
				PE	STATE MATCH	300,000			
					Total Cost:	3,000,000			

Related PPS Nbr: 3-05746-0016

3-05746-0016		Location: 0.2 MI S OF WALDRON RD TO 0.5 MI N OF ILL 17 IN KANKAKEE			City	FY: 2027			
Marked Route	County	Improvement Type	Fund Type	Fund Source	Costs	Special ID Nbrs			
I 57	KANKAKEE	CONSTRUCTION ENGINEERING	PE	HWY-INF-BFP-S	6,300,000	C-93-053-24			
			PE	STATE MATCH	700,000				
					Total Cost:	7,000,000			

Related PPS Nbr: 3-05746-0037

New in the MYP; in addition to Construction Engineering of 3-05746-0037

3-05746-0020		Location: AT ILL 17 INTCHG IN KANKAKEE			City	FY: 2027	Contr: 66863		
Marked Route	County	Improvement Type	Fund Type	Fund Source	Costs	Special ID Nbrs	Tip Nbr		
I 57	KANKAKEE	BRIDGE REPLACEMENT	ST	HWY-INF-BFP-S	18,000,000	C-93-053-24	HIL20005		
		Structure(s): 2	ST	STATE MATCH	2,000,000				
					Total Cost:	20,000,000			

Illinois Department of Transportation

FY 2025-2028

KANKAKEE (KATS)

District 3 Projects

FY 2027

3-05746-0030		Location: 0.2 MI S OF WALDRON RD TO 0.7 MI N OF ILL 17 IN KANKAKEE			City	FY: 2027	Contr: 66863
					KANKAKEE		
Marked Route	County	Improvement Type	Fund Type	Fund Source	Costs	Special ID Nbrs	Tip Nbr
I 57	KANKAKEE	INTERCHANGE RECONSTRUCTION	RD	NHFP - NAT'L HWY FREIGHT	36,000,000	C-93-053-24	HIL20005
		RECONSTRUCTION	RD	RESTRICT STATE MATCH	4,000,000		
		Miles: 1.48					
					Total Cost:		
					40,000,000		

3-05746-0033		Location: KB&S RR (OVERHEAD) 0.5 MI S OF ILL 17 IN KANKAKEE			City	FY: 2027	
					KANKAKEE		
Marked Route	County	Improvement Type	Fund Type	Fund Source	Costs	Special ID Nbrs	Tip Nbr
I 57	KANKAKEE	RR INSURANCE	RR	STATE ONLY	2,000,000	C-93-053-24	HIL20005
		RR FLAGGER					
		MISCELLANEOUS					
					Total Cost:		
					2,000,000		

3-05746-0036		Location: 0.2 MI S OF WALDRON RD TO 0.5 MI N OF ILL 17 IN KANKAKEE			City	FY: 2027	
					KANKAKEE		
Marked Route	County	Improvement Type	Fund Type	Fund Source	Costs	Special ID Nbrs	Tip Nbr
I 57	KANKAKEE	UTILITY ADJUSTMENT	UT	STATE ONLY	2,000,000	C-93-053-24	HIL20005
					Total Cost:		
					2,000,000		

3-05746-0120		Location: KB&S RR (OVERHEAD) 0.5 MI S OF ILL 17 IN KANKAKEE			City	FY: 2027	Contr: 66863
					KANKAKEE		
Marked Route	County	Improvement Type	Fund Type	Fund Source	Costs	Special ID Nbrs	Tip Nbr
I 57	KANKAKEE	RR SEPARATION REPLACEMENT	ST	NHFP - STATE	12,600,000	C-93-053-24	HIL20005
		RETAINING WALL	ST	NHFP - STATE MATCH	1,400,000		
		Structure(s): 1					
					Total Cost:		
					14,000,000		

Illinois Department of Transportation

FY 2025-2028

KANKAKEE (KATS)

District 3 Projects

FY 2027

3-05746-0152		Location: 0.3 MI N OF GRINNELL RD TO 0.1 MI S OF ARMOUR RD			City	FY: 2027		
					KANKAKEE			
Marked Route	County	Improvement Type	Fund Type	Fund Source	Costs			
I 57	KANKAKEE	P.E. (PHASE II)	PE	STATE ONLY	2,000,000			
					Total Cost:	2,000,000		
New in the MYP								

3-46052-0005		Location: AT US 45/52 INTCHG IN KANKAKEE			City	FY: 2027		
					KANKAKEE			
Marked Route	County	Improvement Type	Fund Type	Fund Source	Costs	Special ID Nbrs	Tip Nbr	
I 57	KANKAKEE	UTILITY ADJUSTMENT	UT	STATE ONLY	100,000	C-93-113-20	HIL20004	
					Total Cost:	100,000		
Moved from FY 25 to FY 27								

FY 2028

3-46052-0000		Location: AT US 45/52 INTCHG (OVERHEAD) IN KANKAKEE			City	FY: 2028	Contr: 66F89		
					KANKAKEE				
Marked Route	County	Improvement Type	Fund Type	Fund Source	Costs	Special ID Nbrs	Tip Nbr		
I 57	KANKAKEE	BRIDGE REPLACEMENT	ST	NHPP - STATE	6,750,000	C-93-113-20	HIL20004		
			ST	NHPP - STATE MATCH	750,000				
Related PPS Nbr: 3-46052-0010					Total Cost:	7,500,000			
Moved from FY 25 to FY 28									

Illinois Department of Transportation
 FY 2025-2028
KANKAKEE (KATS)

District 3 Projects

FY 2028

3-46052-0006		Location: AT US 45/52 INTCHG (OVERHEAD) IN KANKAKEE			City	FY: 2028		
					KANKAKEE			
Marked Route	County	Improvement Type	Fund Type	Fund Source	Costs	Special ID Nbrs	Tip Nbr	
I 57	KANKAKEE	CONSTRUCTION ENGINEERING	PE	NHPP - STATE	900,000	C-93-113-20	HIL20004	
			PE	NHPP - STATE MATCH	100,000			
				Total Cost:	<u>1,000,000</u>			

Moved from FY 25 to FY 28

3-46052-0008		Location: AT US 45/52 INTCHG IN KANKAKEE			City	FY: 2028		
					KANKAKEE			
Marked Route	County	Improvement Type	Fund Type	Fund Source	Costs	Special ID Nbrs	Tip Nbr	
I 57	KANKAKEE	CONSTRUCTION ENGINEERING	PE	NHPP - STATE	1,800,000	C-93-113-20	HIL20004	
			PE	NHPP - STATE MATCH	200,000			
				Total Cost:	<u>2,000,000</u>			

Moved from FY 25 to FY 28

3-46052-0010		Location: AT US 45/52 INTCHG IN KANKAKEE			City	FY: 2028	Contr: 66F89		
					KANKAKEE				
Marked Route	County	Improvement Type	Fund Type	Fund Source	Costs	Special ID Nbrs	Tip Nbr		
I 57	KANKAKEE	INTERCHANGE RECONSTRUCTION	RD	NHPP - STATE	29,250,000	C-93-113-20	HIL20004		
			RD	NHPP - STATE MATCH	3,250,000				
				Total Cost:	<u>32,500,000</u>				

Related PPS Nbr: 3-46052-0000

Moved from FY 25 to FY 28

District 3 State FY 24 Carryover (CO)



Kankakee Area Transportation Study *Metropolitan Planning Organization*

Delbert K. Skimerhorn, Sr., AICP, GISP, CFM
Executive Director

189 East Court Street • Kankakee, IL 60901 • 815-937-2940 • Fax 815-937-2974
<https://www.kats-mpo.org> E-mail: planning@k3county.net

August 28, 2024

SUBJECT: Amendment #1 – KATS FY 2025-2028 Transportation Improvement Program

Two amendments to the FY 2025-2028 Transportation Improvement Program (TIP) have been received from IDOT. The first IDOT amendment is a series of projects which are being carried over from FY 24 to FY 25 with cost revisions, as well as a railroad crossing project which has been carried over from FY 24 as well.



The second request is also from IDOT, pertaining to recently awarded federal Recreational Trails Program funding for SFY 2025, which is a set-aside of Transportation Alternatives.

All of the following amendment requests are to be placed into the 2025 TIP year. This amendment (#1) will be presented to the KATS Technical Advisory Committee and Policy Committee on August 28th, 2024.

If you would like to submit a comment about this amendment to the KATS FY 2025-2028 Transportation Improvement Program, you may do so by visiting the public comment page on the KATS website at www.kats-mpo.org/public-comment.

FY 24 PPS #	Route/Street	Location	MPO	TIP No	Improvement Type	State Job#	FY 24 Carryover Amount / Remaining Balance	Current FY 25 Program Amount	Revised FY 25 Pgm Cost	Fund Type	Remarks
3-38280-0005	I-57	UNDER WALDRON RD AT KANKAKEE	KATS	HIL11021	UTILITY ADJUSTMENT	C-93-079-20	\$100,000			State Only	Funds carried over from FY 24 to FY 25
3-43990-0012	IL-50 / ARMOUR RD	AT ARMOUR RD	KATS		UTILITY ADJUSTMENT	C-93-051-20	\$25,000			State Only	Funds carried over from FY 24 to FY 25
3-46008-0003	I-57	OVER NORFOLK SOUTHERN RR, DITCH & GRINNELL RD N OF ILL 17 IN KANKAKEE	KATS	HIL17032	UTILITY ADJUSTMENT	C-93-069-19	\$500,000			State Only	Funds carried over from FY 24 to FY 25
3-46008-0013	I-57	OVER NS RR, DITCH & GRINNELL RD N OF ILL 17 IN KANKAKEE	KATS	HIL17032	RR FLAGGER	C-93-069-19	\$100,000			State Only	Funds carried over from FY 24 to FY 25
3-46063-0009	ARMOUR RD	OVER ICG RR 0.3 MI W OF ILL 50	KATS	HIL18033	RR FLAGGER	C-93-116-19	\$199,000			State Only	Funds carried over from FY 24 to FY 25
3-05046-0073	IL-50	S OF BROOKMONT BLVD TO N OF US 45/52 & INDIANA AVE TO FAIR ST IN KANKAKEE	KATS	HIL17024	LAND ACQUISITION		\$750,000			State Only	Funds carried over from FY 24 to FY 25
3-05746-0034	I-57	0.2 MI S OF WALDRON RD TO 0.5 MI N OF ILL 17 IN KANKAKEE	KATS	HIL20005	LAND ACQUISITION	R-93-019-01	\$475,000	\$1,000,000	\$1,475,000	NHPP / State Match	Remaining funds carried over from FY 24 & combined with existing funds in FY 25
3-11346-0043	IL-113	N 3320W RD (W) IN LIMESTONE TO INDIAN TRAIL IN KANKAKEE	KATS	HIL20008	LAND ACQUISITION		\$500,000			State Only	Funds carried over from FY 24 to FY 25
3-11546-0303	IL-115	US 45/52 (WATER ST) TO JEFFERY ST IN KANKAKEE	KATS	HIL20010	LAND ACQUISITION		\$500,000			State Only	Funds carried over from FY 24 to FY 25
3-37250-0113	I-57	MANTENO INTCHG N OF KANKAKEE	KATS		LAND ACQUISITION	R-93-004-01	\$992,000			State Only	Funds carried over from FY 24 to FY 25; LA associated with other improvement types from TIP# HIL-20-003
3-46052-0004	I-57	AT US 45/52 INTCHG IN KANKAKEE	KATS		LAND ACQUISITION	R-93-001-21	\$500,000	\$1,500,000	\$2,000,000	NHPP: \$1,800,000 State Match: \$200,000	New addition to TIP; LA associated with other improvement types from TIP# HIL-20-004
3-05046-0077	IL-50	S OF BROOKMONT BLVD TO N OF US 45/52 & INDIANA AVE TO FAIR ST IN KANKAKEE	KATS	HIL17024	RR ENGINEERING	P-93-007-21	\$50,000			State Only	Funds carried over from FY 24 to FY 25

FY 24 PPS #	Route/Street	Location	MPO	TIP No	Improvement Type	State Job#	FY 24 Carryover Amount / Remaining Balance	Fund Type	Remarks
3-11546-0302	ILL 115	US 45/52 (WATER ST) TO JEFFERY ST IN KANKAKEE	KATS	HIL20010	P.E. (PHASE II)	D-93-094-24	\$1,000,000	State Only	Funds carried over from FY 24 to FY 25
3-05046-0072	ILL 50	S OF BROOKMONT BLVD TO N OF US 45/52 & INDIANA AVE TO FAIR ST IN KANKAKEE	KATS	HIL17024	P.E. (PHASE II)	D-93-094-24	\$1,500,000	State Only	Funds carried over from FY 24 to FY 25
3-11346-0042	ILL 113	N 3320W RD (W) IN LIMESTONE TO INDIAN TRAIL IN KANKAKEE	KATS	HIL20008	P.E. (PHASE II)	D-93-076-24	\$1,000,000	State Only	Funds carried over from FY 24 to FY 25
3-11550-4601	ILL 115, ILL 50	US 45/52 (WATER ST) TO JEFFERY ST IN KANKAKEE; S OF BROOKMONT BLVD TO N OF US 45/52 & INDIANA AVE TO FAIR ST IN KANKAKEE	KATS	HIL20010	P.E. (PHASE I)	P-93-003-22	\$975,000	STP-Urb 5-200K: \$780,000 State Match \$195,000	Recently added to TIP from 5/20/2024 email correspondence; Funds carried over from FY 24 to FY 25; Cost increase
3-05746-0015	I 57	0.2 MI S OF WALDRON RD TO 0.5 MI N OF ILL 17 IN KANKAKEE	KATS	HIL20005	P.E. (PHASE II)	D-93-054-20	\$178,000	NHPP / State Match	Funds carried over from FY 24 to FY 25
3-11346-0047	ILL 113	N 3320W RD (W) IN LIMESTONE TO INDIAN TRAIL IN KANKAKEE	KATS	HIL20008	P.E. (PHASE I)	P-93-005-22	\$162,000	STP-Urb 5-200K / State Match	Funds carried over from FY 24 to FY 25
3-46052-0009	I 57	AT US 45/52 INTCHG IN KANKAKEE	KATS	HIL20004	P.E. (PHASE I)	P-93-022-20	\$12,000	NHPP / State Match	Funds carried over from FY 24 to FY 25
3-46052-0002	I 57	AT US 45/52 INTCHG IN KANKAKEE	KATS		P.E. (PHASE II)	D-93-079-20	\$1,500,000	NHPP: \$1,350,000 State Match: \$150,000	New addition to TIP; Phase II associated with other improvement types from TIP# HIL-20-004

LOCATION	TYPE OF WORK	FUND SOURCE	COST
 B&S RR E. of S. Gordon Ave on IL-17 in Kankakee  HIL-20-005	Signal Circuit Upgrade and Grade Crossing Construction <i>See page VIII-27</i>	IDOT	\$720,000

IDOT: (Recreation Trails)

IDOT District	Project Sponsor	Project Title	County	Improvement
3	IDNR	Kankakee River State Park	Kankakee	Recreational Trail Improvements

Description	FHWA Grant	Total Estimated Cost	IDNR/Local Match Funds	MPO
Gabion retaining wall replacement	\$148,000	\$185,000	\$37,000	KATS

Metro, IDOT, Curtis Ave & Station Street



Kankakee Area Transportation Study
Metropolitan Planning Organization

Delbert K. Skimerhorn, Sr., AICP, GISP, CFM
Executive Director

189 East Court Street • Kankakee, IL 60901 • 815-937-2940 • Fax 815-937-2974
<https://www.kats-mpo.org>

E-mail: planning@k3county.net

June 26, 2024

SUBJECT: Amendment #4 – KATS FY 2024-2027 Transportation Improvement Program

Three amendments to the **FY 2024-2027 Transportation Improvement Program** (TIP) have been received. The first is a project description change from River Valley Metro Mass Transit District, while the second amendment is from IDOT. The IDOT amendment is a FY 2024 program revision featuring additional funds to study the Phase I Engineering of pavement replacement along IL-115 and US-45 (construction currently funded in FY 26 during the FY 24-29 MYP).

In addition, additional amendments from the City of Kankakee have been received. The amendments include a reconstruction and bike lane project on Curtis Avenue, as well as two reconstruction and bike lane projects on Station Street.

All of the following amendment requests are to be placed into the 2024 TIP year. This amendment (#4) will be presented to the KATS Technical Advisory Committee and Policy Committee on June 26th, 2024.

If you would like to submit a comment about this amendment to the KATS FY 2024-2027 Transportation Improvement Program, you may do so by visiting the public comment page on the KATS website at www.kats-mpo.org/public-comment.



FTA 2008 & 2009 Enhancing Ridership Award

"The Public Service Leader for Today and Tomorrow"

April 26, 2024

Mr. Benjamin Wilson
 Transportation Program Manager
 Kankakee County
 189 East Court Street
 Kankakee, IL 60901

Dear Mr. Wilson:

The following updated tables represent the items to be included in the Transportation Improvement Program for the respective fiscal years.

FY 2024				
Project Name	Project Description	Fund Source	Cost	Applicant
Section 5307 (Operating)	Urban Transit Service	FTA	\$2,373,996.00	River Valley METRO Mass Transit District
		IDOT	\$8,976,800.00	
		Local	\$160,373.12	
Cares Act Operating	COVID-19 Operating Expenses	FTA	\$2,160,385.00	River Valley METRO Mass Transit District
Cares Act Capital	2 Replacement support vehicles	FTA	\$102,755.00	River Valley METRO Mass Transit District
Cares Act Capital	Phase II of Kankakee Transfer Centre	FTA	\$2,500,000.00	River Valley METRO Mass Transit District
CVP	9 Replacement Vehicles	IDOT	\$945,000.00	River Valley METRO Mass Transit District
Rebuild I Capital	Mechanic Shop	IDOT	\$8,020,000.00	River Valley METRO Mass Transit District
Rebuild IL Round II	4 Replacement Vehicles & Construction	IDOT	\$3,500,000.00	River Valley METRO Mass Transit District
Rebuild IL Round III	Bus Lifts & related building/site improvements	IDOT	\$2,080,000.00	River Valley METRO Mass Transit District
TOTALS			FTA	\$7,137,136.00
			IDOT	\$23,521,800.00
			Local	\$160,373.12

1137 E. 5000 North Road, Bourbonnais IL. 60914
 (815) 937-4BUS (4287)
 www.rivervalleymetro.com

FY 2025				
Project Name	Project Description	Fund Source	Cost	Applicant
Section 5307 (Operating)	Urban Transit Service	FTA	\$2,373,996.00	River Valley METRO Mass Transit District
		IDOT	\$8,976,800.00	
		Local	\$160,373.12	
TOTALS			FTA	\$2,373,996.00
			IDOT	\$8,976,800.00
			Local	\$160,373.12

FY 2026				
Project Name	Project Description	Fund Source	Cost	Applicant
Section 5307 (Operating)	Urban Transit Service	FTA	\$2,373,996.00	River Valley METRO Mass Transit District
		IDOT	\$8,976,800.00	
		Local	\$160,373.12	
TOTALS			FTA	\$2,373,996.00
			IDOT	\$8,976,800.00
			Local	\$160,373.12

FY 2027				
Project Name	Project Description	Fund Source	Cost	Applicant
Section 5307 (Operating)	Urban Transit Service	FTA	\$2,373,996.00	River Valley METRO Mass Transit District
		IDOT	\$8,976,800.00	
		Local	\$160,373.12	
TOTALS			FTA	\$2,373,996.00
			IDOT	\$8,976,800.00
			Local	\$160,373.12

If you have any questions, please feel free to call.

Very truly yours,



Siron Sims
Managing Director, River Valley Metro Mass Transit District

1137 E. 5000 North Road, Bourbonnais IL 60914
(815) 937-4BUS (4287)
www.rivervalleymetro.com

IDOT request: TIP# HIL-20-010

LOCATION	TYPE OF WORK	FUND SOURCE	COST
IL-115: U.S. 45/52 (Water St) to Jeffery St HIL-20-010	Reconstruction	STP-U	\$771,000
	Preliminary Engineering 1	IDOT	\$193,000
	See Page VIII-31		

City of Kankakee requests:



June 10, 2024

Mr. Benjamin Wilson
Kankakee County Planning Department
189 East Court Street – 2nd Floor
Kankakee, IL 60901

RE: CURTIS AVENUE
KANKAKEE, ILLINOIS
SECTION 24-00293-00-PV

Mr. Wilson:

Enclosed is one copy of the 2024 Transportation Improvement Proposal for the referenced project to be included in the KATS MPO 2024 Transportation Improvement Program.

Please contact this office if you have any questions or require additional information.

Very truly yours,

PIGGUSH ENGINEERING, INC.

A handwritten signature in blue ink, reading 'Neil Piggush', with a long horizontal stroke extending to the right.

Neil A. Piggush, P.E., CFM, LEED AP+ND
President

Cc: Mayor Chris Curtis, City of Kankakee (w/encl.)
JL/NAP
Enclosures



**Transportation
Improvement Proposal**

Date: 6/10/2024

Fiscal Year: 2024 Section Number: 24-00293-00-PV
 Funding Source(s): STU
 Projected Letting Date: _____ Local Public Agency: City of Kankakee
 Marked Route(s): Curtis Avenue
 Key Route(s): _____ Project inside MPO Planning Boundary Yes No
 Road/Street/Name(s): Curtis Avenue MPO TIP ID number: _____
 County(s): Kankakee
 Location: Curtis Avenue from Court Street (IL Route 17) to Jeffrey Street (IL Route 115)

Beginning Termini: Court Street (IL Route 17)
 Ending Termini: Jeffrey Street (IL Route 115)

Beginning Station: 1000 Project Length: 5,520'
 Ending Station: 6520

Structure(s):
 Existing: Structure Number(s): _____ Suff. Rating: _____ Length: _____
 Proposed: Structure Number(s): _____

Improvement Description:
Reconstruction of the existing roadway to provide 2 travel lanes and bike lanes along with reconstruction of the curb and gutter and sidewalks.

Type of Work	Estimated Cost				TOTAL
	FHWA	%	STATE	%	
Participating Construction	6,404,000.00	80%			8,005,000.00
Non-Participating Construction					687,500.00
Preliminary Engineering					1,086,600.00
Construction Engineering	695,400.00	80%			869,250.00
Right of Way					-
Railroads					-
Utilities					-
Total:	\$ 7,099,400.00		\$ -	\$ 3,548,950.00	\$ 10,648,350.00

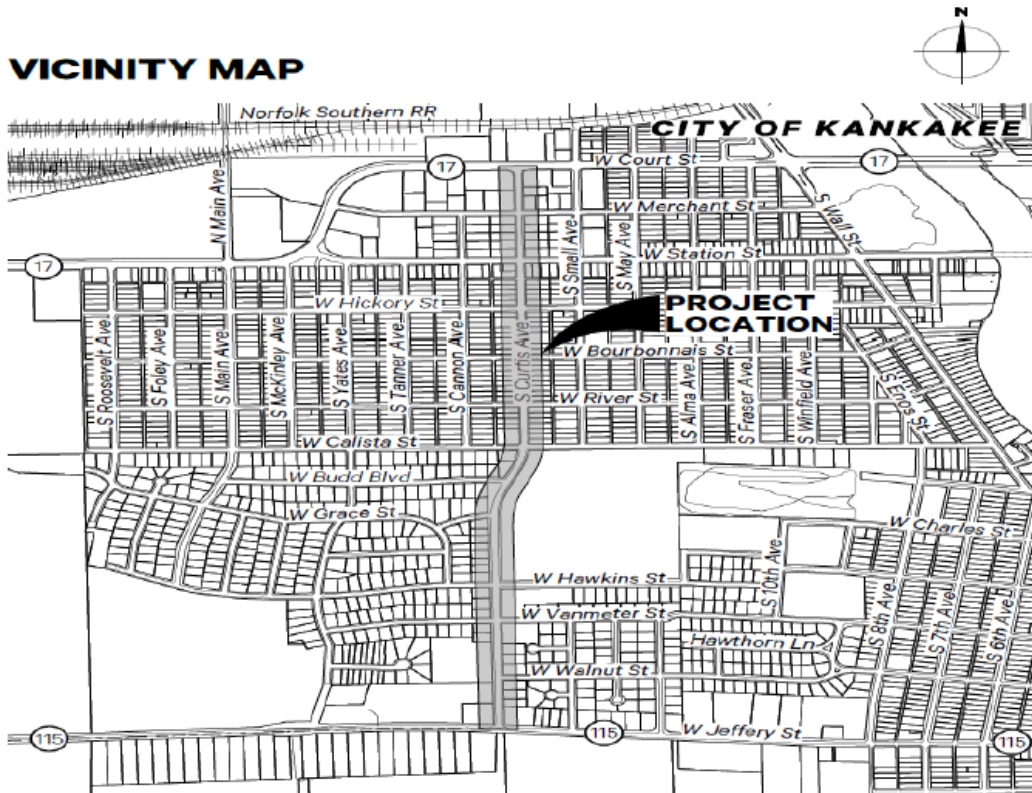
*LPA Source(s) of Funding: MFT/General

NOTE: The costs shown in the division of Cost table are approximate and subject to change. The Final LPA share is dependent on the final Federal and State participation. The actual cost will be used in the final division of costs for billing and reimbursement.

Location Map: Attach to this document.

Roadway	Existing	Proposed
Section(s)	2 Lanes	2 Lanes, Bike lanes
Functional Class	Major Collector	Major Collector
Surface Type	HMA	HMA
ADT/Year/% Trucks	4,750/2021/12%	5,250/2044/12%
Pavement Width	Varies 34' to 53'	Varies 34' to 53'
Shoulder Width/Type	B-6.12 Conc. Curb & Gutter	B-6.12 Conc. Curb & Gutter
ROW/Roadway Width	Varies 60' to 75'	Varies 60' to 75'
Number of Lanes	2	2
No. of Intersection Improvements		12

Additional Information:





June 10, 2024

Mr. Benjamin Wilson
Kankakee County Planning Department
189 East Court Street – 2nd Floor
Kankakee, IL 60901

RE: STATION STREET
KANKAKEE, ILLINOIS
SECTION 24-00294-00-PV

Mr. Wilson:

Enclosed is one copy of the 2024 Transportation Improvement Proposal for the referenced project to be included in the KATS MPO 2024 Transportation Improvement Program.

Please contact this office if you have any questions or require additional information.

Very truly yours,

PIGGUSH ENGINEERING, INC.

A handwritten signature in blue ink, reading 'Neil Piggush', with a long horizontal stroke extending to the right.

Neil A. Piggush, P.E., CFM, LEED AP+ND
President

Cc: Mayor Chris Curtis, City of Kankakee (w/encl.)
JL/NAP
Enclosures



**Transportation
Improvement Proposal**

Date: 6/10/2024

Fiscal Year: 2024 Section Number: 24-00294-00-PV
 Funding Source(s): STU
 Projected Letting Date: _____ Local Public Agency: City of Kankakee
 Marked Route(s): Station Street
 Key Route(s): _____ Project inside MPO Planning Boundary Yes No
 Road/Street/Name(s): Station Street MPO TIP ID number: _____
 County(s): Kankakee
 Location: Station Street from Court Street (IL Route 17) to Wall Street (IL Route 113)

Beginning Termini: Court Street (IL Route 17)
 Ending Termini: Wall Street (IL Route 113)

Beginning Station: 1000 Project Length: 3,575'
 Ending Station: 4575

Structure(s):
 Existing: Structure Number(s): _____ Suff. Rating: _____ Length: _____
 Proposed: Structure Number(s): _____

Improvement Description:
Reconstruction of the existing roadway to provide 2 travel lanes, a bi-directional turn lane, and bike lanes along with curb and gutter and sidewalk reconstruction.

Type of Work	Estimated Cost				TOTAL
	FHWA	%	STATE	%	
Participating Construction	4,224,000.00	80%			5,280,000.00
Non-Participating Construction					437,500.00
Preliminary Engineering					714,700.00
Construction Engineering	457,400.00	80%			571,750.00
Right of Way					-
Railroads					-
Utilities					-
Total:	\$ 4,681,400.00		\$ -		\$ 7,003,950.00

*LPA Source(s) of Funding: MFT/General

NOTE: The costs shown in the division of Cost table are approximate and subject to change. The Final LPA share is dependent on the final Federal and State participation. The actual cost will be used in the final division of costs for billing and reimbursement.

Location Map: Attach to this document.



June 10, 2024

Mr. Benjamin Wilson
Kankakee County Planning Department
189 East Court Street – 2nd Floor
Kankakee, IL 60901

RE: STATION STREET
KANKAKEE, ILLINOIS
SECTION 24-00295-00-PV

Mr. Wilson:

Enclosed is one copy of the 2024 Transportation Improvement Proposal for the referenced project to be included in the KATS MPO 2024 Transportation Improvement Program.

Please contact this office if you have any questions or require additional information.

Very truly yours,

PIGGUSH ENGINEERING, INC.

A handwritten signature in blue ink, reading 'Neil Piggush', with a long horizontal stroke extending to the right.

Neil A. Piggush, P.E., CFM, LEED AP+ND
President

Cc: Mayor Chris Curtis, City of Kankakee (w/encl.)
JL/NAP
Enclosures

ADDRESS
149 N Schuyler Avenue
Kankakee IL 60901

CONTACT
☎ 815.614.3447
✉ 815.614.3735

PiggushEng.com



**Transportation
Improvement Proposal**

Date: 6/10/2024

Fiscal Year: 2024 Section Number: 24-00295-00-PV
 Funding Source(s): STU
 Projected Letting Date: _____ Local Public Agency: City of Kankakee
 Marked Route(s): Station Street
 Key Route(s): _____ Project inside MPO Planning Boundary Yes No
 Road/Street/Name(s): Station Street MPO TIP ID number: _____
 County(s): Kankakee
 Location: Station Street from Wall Street (IL Route 113) to Harrison Avenue (IL Route 50)

Beginning Termini: Wall Street (IL Route 113)
 Ending Termini: Harrison Avenue (IL Route 115)

Beginning Station: 1000 Project Length: 4,830'
 Ending Station: 5830

Structure(s):
 Existing: Structure Number(s): 046-0069 Suff. Rating: 82.7 Length: 379.4
 Proposed: Structure Number(s): _____

Improvement Description:
Reconstruction of the existing roadway to provide 2 travel lanes, a bi-directional left turn lane, and bike lanes along with reconstruction of the existing curb and gutter and sidewalk.

Type of Work	Estimated Cost				TOTAL
	FHWA	%	STATE	%	
Participating Construction	6,404,000.00	80%			8,005,000.00
Non-Participating Construction					687,500.00
Preliminary Engineering					1,086,600.00
Construction Engineering	695,400.00	80%			869,250.00
Right of Way					-
Railroads					-
Utilities					-
Total:	\$ 7,099,400.00		\$ -	\$ 3,548,950.00	\$ 10,648,350.00

*LPA Source(s) of Funding: MFT/General

NOTE: The costs shown in the division of Cost table are approximate and subject to change. The Final LPA share is dependent on the final Federal and State participation. The actual cost will be used in the final division of costs for billing and reimbursement.

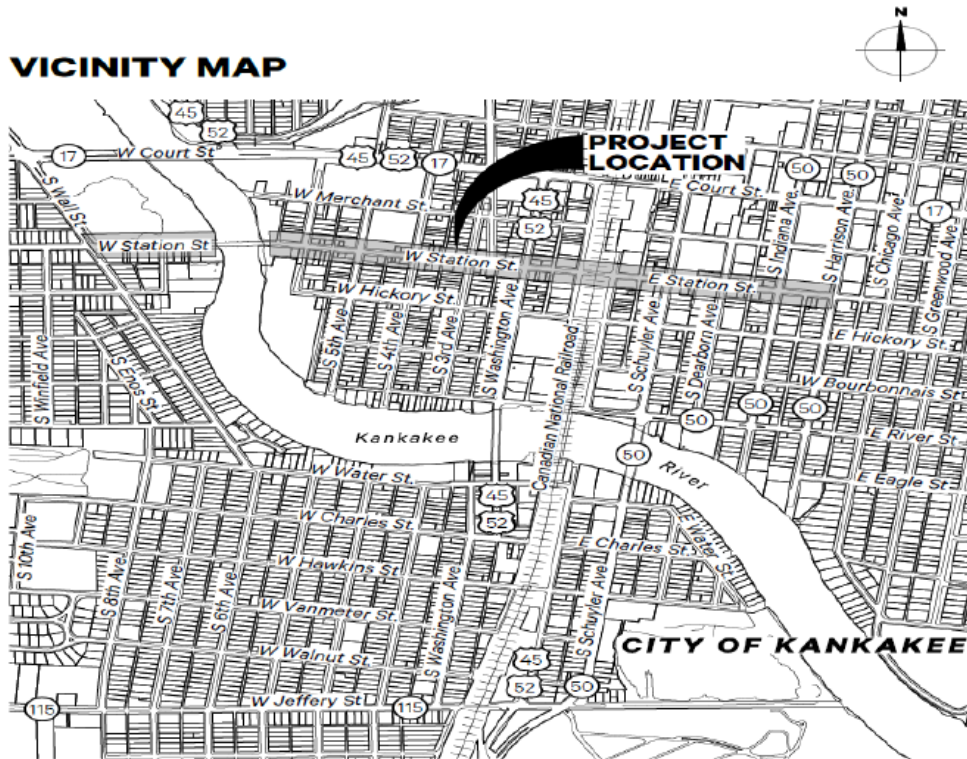
Location Map: Attach to this document.

Roadway	Existing	Proposed
Section(s)	2 Lanes	2 Lanes, Bike lanes, TWCTL
Functional Class	Minor Arterial	Minor Arterial
Surface Type	HMA	HMA
ADT/Year/% Trucks	2,750/2021/12%	3,050/2044/12%
Pavement Width	43'	43'
Shoulder Width/Type	B-6.12 Conc. Curb & Gutter	B-6.12 Conc. Curb & Gutter
ROW/Roadway Width	70'	70'
Number of Lanes	2	3
No. of Intersection Improvements		13

Additional Information:

The Station Street bridge section will be omitted.

VICINITY MAP



Metro FY 2024-2027 Cares Act, Schuyler Ave. RR, NEVI, & I-57



Kankakee Area Transportation Study
Metropolitan Planning Organization

Delbert K. Skimerhorn, Sr., AICP, GISP, CFM
Executive Director

189 East Court Street • Kankakee, IL 60901 • 815-937-2940 • Fax 815-937-2974
<https://www.kats-mpo.org>

E-mail: planning@k3county.net

October 30, 2024

SUBJECT: Amendments – KATS FY 2025-2028 Transportation Improvement Program

Four amendments to the **FY 2025-2028 Transportation Improvement Program** (TIP) have been received. The first amendment is for a City of Kankakee Highway-Railway Safety project on Schuyler Avenue. The second amendment request is from River Valley Metro, which includes upcoming projects utilizing FTA-CARES Act funding.

The third is an IDOT request via the first round of NEVI (National Electric Vehicle Infrastructure) funding. This is for a 6-port EV charging operation at Exit 308 on I-57. Lastly, IDOT District 3 has added a request for a SMART (Surface Maintenance At Right Time) pavement project on I-57, which runs from 0.5 mile South of Larry Power Rd to the Will County line.

These amendment requests are to be placed into the 2025 TIP year. This amendment will be presented to the KATS Technical Advisory Committee and Policy Committee on October 30, 2024.

If you would like to submit a comment about this amendment to the KATS FY 2025-2028 Transportation Improvement Program, you may do so by visiting the public comment page on the KATS website at www.kats-mpo.org/public-comment.

City of Kankakee:

FY 2025

LOCATION	TYPE OF WORK	FUND SOURCE	COST
Schuyler Avenue (FAU 6201) Station 1.32 to 1.34 HKA-25-001	Install new railroad warning devices and circuitry and crossing surface Construction <i>See page VIII-27</i>	RR Safety/Highway (Sec 130)	\$680,000



September 20, 2024

Mr. Benjamin Wilson
 Transportation Program Manager
 Kankakee County
 189 East Court Street
 Kankakee, IL 60901

Dear Mr. Wilson,

The following updated tables represent the items to be included in the Transportation Improvement Program for the respective fiscal years. The public involvement for the TIP is being used to satisfy Section 5307 public involvement requirements.

FY 2024				
Project Name	Project Description	Fund Source	Cost	Applicant
Section 5307 (Operating)	Urban Transit Service	FTA	\$2,373,996.00	River Valley METRO Mass Transit District
		IDOT	\$8,976,800.00	
		Local	\$160,373.12	
Cares Act Operating	COVID-19 Operating Expenses	FTA	\$2,160,385.00	River Valley METRO Mass Transit District
Cares Act Capital	2 Replacement support vehicles	FTA	\$102,755.00	River Valley METRO Mass Transit District
Cares Act Capital	Phase II of Kankakee Transfer Centre	FTA	\$2,500,000.00	River Valley METRO Mass Transit District
CVP	9 Replacement Vehicles	IDOT	\$945,000.00	River Valley METRO Mass Transit District
Rebuild I Capital	Mechanic Shop	IDOT	\$8,020,000.00	River Valley METRO Mass Transit District
Rebuild IL Round II	4 Replacement Vehicles & Construction	IDOT	\$3,500,000.00	River Valley METRO Mass Transit District
Rebuild IL Round III	Bus Lifts & related building/site improvements	IDOT	\$2,080,000.00	River Valley METRO Mass Transit District
TOTALS			FTA	\$7,137,136.00
			IDOT	\$23,521,800.00
			Local	\$160,373.12

1137 E. 5000 North Road, Bourbonnais IL. 60914
 (815) 937-4BUS (4287)
 www.rivervalleymetro.com

FY 2025				
Project Name	Project Description	Fund Source	Cost	Applicant
Section 5307 (Operating)	Urban Transit Service	FTA	\$2,373,996.00	River Valley METRO Mass Transit District
		IDOT	\$8,976,800.00	
		Local	\$160,373.12	
Cares Act Capital	Mower & Accessories	FTA	\$35,000.00	River Valley METRO Mass Transit District
Cares Act Capital	Shop Equipment	FTA	\$408,863.00	River Valley METRO Mass Transit District
Cares Act Capital	Support Vehicles	FTA	\$230,000.00	River Valley METRO Mass Transit District
Cares Act Capital	Bus stop signage & miscellaneous shop equipment	FTA	\$20,000.00	River Valley METRO Mass Transit District
Cares Act Capital	Security cameras	FTA	\$200,000.00	River Valley METRO Mass Transit District
Cares Act Capital	Admin building rehab	FTA	\$350,000.00	River Valley METRO Mass Transit District
Cares Act Capital	Fuel Island rehab	FTA	\$50,000.00	River Valley METRO Mass Transit District
Cares Act Capital	Bus radios	FTA	\$44,000.00	River Valley METRO Mass Transit District
TOTALS			FTA	\$1,337,863.00
			IDOT	\$8,976,800.00
			Local	\$160,373.12

FY 2026				
Project Name	Project Description	Fund Source	Cost	Applicant
Section 5307 (Operating)	Urban Transit Service	FTA	\$2,373,996.00	River Valley METRO Mass Transit District
		IDOT	\$8,976,800.00	
		Local	\$160,373.12	
TOTALS			FTA	\$2,373,996.00
			IDOT	\$8,976,800.00
			Local	\$160,373.12

FY 2027				
Project Name	Project Description	Fund Source	Cost	Applicant
Section 5307 (Operating)	Urban Transit Service	FTA	\$2,373,996.00	River Valley METRO Mass Transit District
		IDOT	\$8,976,800.00	
		Local	\$160,373.12	
TOTALS			FTA	\$2,373,996.00
			IDOT	\$8,976,800.00
			Local	\$160,373.12

1137 E. 5000 North Road, Bourbonnais IL 60914
(815) 937-1BUS (1287)
www.rivervalleymetro.com

If you have any questions, please feel free to call.

Very truly yours,

A handwritten signature in black ink, appearing to read 'Siron Sims', with a horizontal line extending from the end of the signature.

Siron Sims

Managing Director, River Valley Metro Mass Transit District

1137 E. 5000 North Road, Bourbonnais IL 60914
(815) 937-4BUS (4287)
www.rivervalleymetro.com

NEVI: 6-port EV Installation at Exit 308

Location ID	Applicant Name	Site Name	Site Address	Site City	Site County
14	Love's Travel Stops & Country Stores, Inc	Love's Travel Stop, Store #395	3407 South State Road 45/52	Kankakee	Kankakee

MPO	Site Exit Hwy Dir	Site Hwy	Site Exit	Ports	Site Lat	Site Lon	Total Project Costs	Total Project Costs Non Utility
KATS	Exit 308, I-57	I-57	308	6	41.07094	-87.868694	\$ 1,434,643.00	\$ 1,377,568.00

Federal Cost (max total reimbursement)	Federal share
\$ 575,000.00	40%

LOCATION	TYPE OF WORK	FUND SOURCE	COST
6-port EV charging station (NEVI) Exit 308 SIL-24-001	Construction	IDOT	\$1,434,643
	Construction		
	<i>See page VIII-31</i>		

Location: I-57: 0.5 mile south of Larry Power Rd to Will County line

Job Number: C-93-081-25

PPS Number: 3-05746-0080

Funding Amount: \$20,000,000 (90% federal - \$18M; 10% State Match - \$2M)

Improvement: SMART Overlay (SMART – Surface Maintenance at Right Time – Pavement Preservation Method)

Letting: March or April 2025

LOCATION	TYPE OF WORK	FUND SOURCE	COST
I-57: 0.5 mile south of Larry Power Rd to Will County line HIL-24-001	Reconstruction	IDOT	\$2,000,000
	Construction	FHWA	\$18,000,000
	<i>See page VIII-32</i>		

City of Kankakee Riverfront Trail Phase 3A & Bradley - Perry Farm 10' Path



November 4, 2024

Mr. Ben Wilson
Kankakee County Planning Department
189 East Court Street – 2nd Floor
Kankakee, IL 60901

RE: RIVERFRONT TRAIL PHASE IIIA
KANKAKEE, ILLINOIS
SECTION 18-00276-02-BT

Mr. Olson:

Enclosed is one copy of the 2024 Transportation Improvement Proposal Amendment for the referenced project to be included in the KATS MPO 2025 Transportation Improvement Program.

Please contact this office if you have any questions or require additional information.

Very truly yours,

PIGGUSH ENGINEERING, INC.

A handwritten signature in blue ink, appearing to read 'Neil Piggush', with a long, sweeping flourish extending to the right.

Neil A. Piggush, P.E., CFM, LEED AP+ND
President

Cc: Mayor Christopher Curtis, City of Kankakee (w/encl.)
JL/NAP
Enclosures

ADDRESS
586 William Latham Drive, Suite 8
Bourbonnais, IL 60914

CONTACT
O 815.614.3447
F 815.614.3735

PiggushEng.com



Local Public Agency Multi-Year Program Project Request



Local Public Agency	County	Section Number	Date
City of Kankakee	Kankakee	18-00276-02-BT	10/31/24

Metropolitan Planning Organization (MPO)		For Construction Projects	
In MPO Boundary	MPO Name	MPO TIP Number	Anticipated Letting Date
<input checked="" type="checkbox"/> Yes <input type="checkbox"/> No	KATS	BKA-19-001	06/12/26
		Letting Type	State

Project Location					
Street / Road Name			Local Route Name		
Riverfront Trail Phase IIIA			Riverfront Trail Phase IIIA		
Beginning Termini			Ending Termini		
E Ped Bridge @ US Route 5/52 (Kennedy Drive)			Station Street		
Key Route		Stationing		Length	Functional Class
Type	Number	From	To		
VAR		12,820	15,170	2350	7-Local
Structures - for Projects that include Rehabilitation, Replacement or New Structure also complete					
Over	Existing Structure Number		Structure Cost	Sufficiency Rating	
Soldier Creek	N/A		\$500,000.00	100	

Each project/location requires submittal of a map with the location indicated

Estimated Cost

State Job #	SFY	FHWA Funding		Fed %	State Funding		LPA Funding		Total
		Fund Source	Amount		Fund Source	Amount	Fund Source	Amount	
P- 93-024-18	21	ITEP	\$80,840.00	80%			MFT/Genexp	\$20,160.00	\$100,800.00
P- 93-024-18	22	ITEP			State Match	\$96,000.00			\$96,000.00
P- 93-024-18	22	ITEP			State Only	\$384,000.00			\$384,000.00
D-									
R-									
C-									
CE									
Total			\$80,840.00			\$480,000.00		\$20,160.00	\$580,800.00

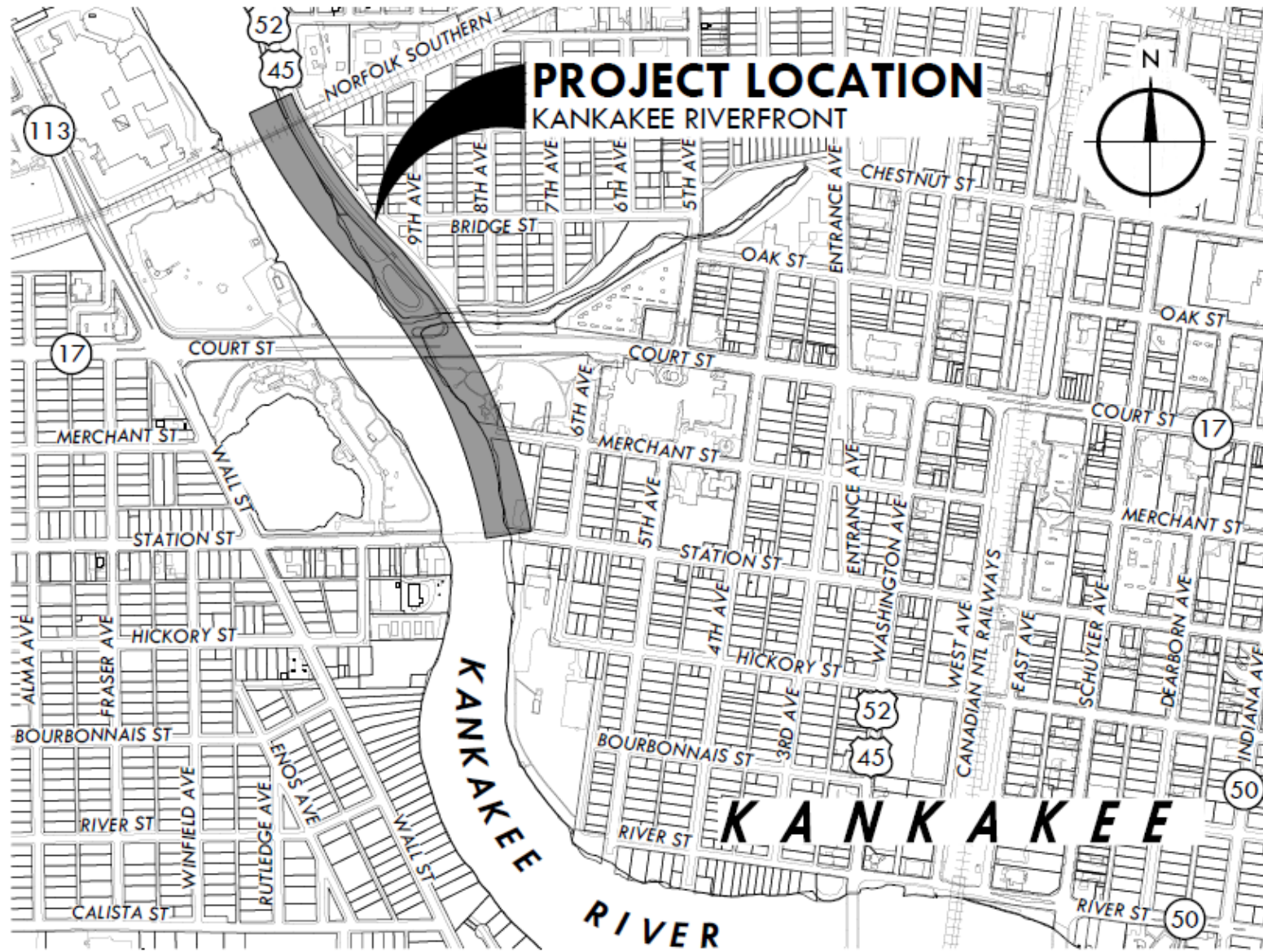
Additional Information
 The proposed project consists of construction a 10' concrete path along the Kankakee River. The proposed path will connect at the existing east end of the existing pedestrian bridge and continue along the east bank of the Kankakee River, traverse over Soldier Creek and south beneath IL Route 17 and then terminate at Station Street. The proposed path will allow for connection to routes that current connect pedestrians and cyclists to downtown.


Local Public Agency Contact Information

Name	Email	Phone Number
Christopher Curtis	cwcurtis@citykankakee-il.gov	(815) 933-0500

CMAP USE ONLY

Planning Liaison Name	Email	Phone Number



LOCATION	TYPE OF WORK	FUND SOURCE	COST
Riverfront Trail Phase 3A: From Pedestrian Bridge @ U.S. 45/52. to Station St.  BKA-25-001	Construction of a 10' wide concrete path along the Kankakee River	ITEP	\$80,640
	Preliminary Engineering	IDOT	\$480,000
	See Page VIII-17	Local (City of Kankakee)	\$20,160
		Grand Total	\$580,800



M. GINGERICH GEREUX & ASSOCIATES

MG2A.COM

240 N INDUSTRIAL DR., BRADLEY, IL 60915

815.939.4921

Date: January 7, 2025

To: Ben Wilson via email: bwilson@kankakeecountyed.org
Kankakee County Planning Department
189 E. Court Street
Kankakee, IL 60901

From: Joel Greer

Re: Village of Bradley
ITEP Grant
Shared Path – Kennedy Drive to Perry Street
21-00100-00-BT

Attached please find the TIP Sheet for the above-mentioned project. This ITEP project is expected to be on the IDOT letting this May.

Feel free to call if you have any questions.

Best Regards,
M. Gingerich, Gereaux, & Associates

A handwritten signature in blue ink, appearing to read 'Joel Greer', is written over a light blue circular stamp.

Joel Greer P.E.



**Transportation
Improvement Proposal**

Date: 1/7/2025

Fiscal Year: 2025 Section Number: 21 - 00100 00 - BT
 Funding Source: ITEP
 Letting Date: 6/13/2025 Local Agency: Village of Bradley
 Marked Route(s): FAP 330
 Key Route(s): _____
 Road/Street/Name(s): Herman Place and Croswell Ave.
 County(s): Kankakee
 Location: Bradley - Route 45 to Croswell Ave, to Perry Street

Beginning Termini: Route 45
 Ending Termini: Perry Street

Structure(s):
 Existing: Structure Number(s): _____ Suff. Rating: _____ Length: _____
 Proposed: Structure Number(s): _____

Improvement Description:
This Project consists of constructing a new 10' wide path along Herman Place and Croswell Avenue from Route 45 (Kennedy Drive) to Perry Farm shared path at Perry Street.

Type of Work	Estimated Cost				TOTAL
	FHWA	%	STATE	%	
Participating Construction	245,950.00	100%			245,950.00
Non-Participating Construction					-
Preliminary Engineering					-
Construction Engineering					-
Right of Way					-
Railroads					-
Utilities					-
Total:	\$ 245,950.00		\$ -		\$ 245,950.00

ITEP Funds (NTE \$245,950.00): FY2025:\$245,950.00
 Balance from LA Funds: _____

*LA Source(s) of Funding: MFT and General Funds

NOTE: The costs shown in the division of Cost table are approximate and subject to change. The Final LA share is dependent on the final Federal and State participation. The actual cost will be used in the final division of costs for billing and reimbursement.


Location Map: Attach to this document.

Roadway	Existing	Proposed
Section(s)		
Functional Class	N/A	
Surface Type	N/A	HMA
ADT/Year/% Trucks		
Pavement Width	N/A	10
Shoulder Width/Type	N/A	Earth
ROW/Roadway Width	Varies (min 33')	Varies (min 33')
Number of Lanes	N/A	
No. of Intersection Improvements		0

Additional Information:
 Scope Change Request approved 12/05/2022

2 of 2
 1/7/2025

D3 LR0001(07/09)

LOCATION	TYPE OF WORK	FUND SOURCE	COST
Pedestrian Path: From Rt. 45 to Perry Farm shared path at Perry St.  BKA-25-001	Construction of a 10' wide concrete path along Herman Pl. & Croswell Ave, from RT 45 to Perry Farm	ITEP	\$245,950
	Construction	IDOT	\$0
	See Page VIII-33	Local (City of Kankakee)	\$0

Section 9: Advanced Construction Status Listing

TIP Page Number	TIP Project, TIP Number, Advance Construction Number	Date Identified as Advance Construction	Date Changed to Current Status
FY 2015 TIP Page III-7	Manteno: Maple St. from Third St. to Park Street HMA-13-021 P-93-035-13	2/28/2014 See FY 2015 TIP Page VIII-41	12/12/2014 See FY 2015 Page VIII-50
	C-93-035-13	2/28/2014 See FY 2015 TIP Page VIII-51	2/5/2016 See FY 2016 Page VIII-45
FY 2015 TIP Page III-7	Bourbonnais Pkwy. (6000N Rd) from U.S.45/52 to Stonebridge Blvd. HBO-10-001 C-93-108-09	4/25/2014 See FY 2015 TIP Page VIII-49	8/7/2015 See FY 2016 Page VIII-30
FY 2015 TIP Page IV-3	I-57 @ 6000N Rd (Bourbonnais Pkwy.) HIL-10-003 C-93-162-09	03/21/2014 See FY 2015 TIP Page VIII-42	4/2/2016 See FY 2016 Page VIII-41
FY 2015 TIP Page III-7	I-57 @ 6000N Rd (Bourbonnais Pkwy.) Bourbonnais Local Portion HBO-10-001 C-93-162-09	03/21/2014 See FY 2015 TIP Page VIII-42	8/7/2015 See FY 2016 Page VIII-40
FY 2015 TIP Page V-4	Riverfront Trail Phase 2B from Gregg St. to Wall St. at N.S. Railroad BKA-11-001 C-93-073-15	4/24/2015 See FY 2015 TIP Page VIII-54	5/6/2016 See FY 2016 Page VIII-44
FY 2015 TIP Page V-2	IL-50 from Armour Rd. to Northfield Square Mall South Entrance BBR-11-001 C-93-012-13	3/13/2015 See FY 2016 Page VIII-31	8/7/2015 See FY 2016 Page VIII-32

TIP Page Number	TIP Project, TIP Number, Advance Construction Number	Date Identified as Advance Construction	Date Changed to Current Status
FY 2014 TIP Page III-7	Circuitry upgrade of at-grade crossing at Main Ave & N.S. Railroad (Kankakee) HKA-14-001 C-93-012-13	1/31/2014 See FY 2014 TIP Page VII-57	9/4/2015 See FY 2016 Page VIII-32
FY 2016 TIP Page IV-5	Improve crossing @ IL-50 & K.B.S. Railroad, upgrade circuitry, lights, pavement work HIL-16-003 C-93-015-16	1/15/2016 See FY 2016 Page VIII-36	11/4/2016 See FY 2017 Page VIII-38
FY 2016 TIP Page IV-5	I-57: Intermittent cold milling and resurfacing HIL-16-004 C-93-068-16	04/08/2016 See FY 2016 Page VIII-43	8/12/2016 See FY 2017 Page VIII-32
FY 2017 TIP Page IV-6	U.S. 45/52: St. George Rd to Manteno- Deselm Rd, Milling & Resurfacing HIL-17-011 C-93-057-11	5/12/2017 See FY 2017 Page VIII-43	5/19/2017 See FY 2017 Page VIII-
FY 2017 TIP Page III-10	County Hwy 58 (2000W Rd): Otto Rd to CH 37), Resurfacing HKC-17-001 C-93-048-16	05/12/2017 See FY 2017 Page VIII-44	05/19/2017 See FY 2017 Page VIII-46
FY 2017 TIP Page IV-6	IL:-50: Sixth St (Manteno) to Will County Line, Milling and Resurfacing HIL-16-011 C-93-055-11	05/12/2017 See FY 2017 Page VIII-45	10/13/2017 See FY 2018 Page VIII-26
FY 2018 TIP Page IV-4	I-57: Under North Street, 2 Miles north of IL-17 in Bradley HIL-10-001 C-93-032-09	09/01/2017 See FY 2018 Page VIII-25	2/2/2018 See FY 2018 Page VIII-33

TIP Page Number	TIP Project, TIP Number, Advance Construction Number	Date Identified as Advance Construction	Date Changed to Current Status
FY 2018 TIP Page IV-4	High Mast Light Tower Repair HIL-18-001 C-93-039-18	12/15/2017 See FY 2018 TIP Page VIII-32	3/16/2018 See FY 2018 TIP Page VIII-39
FY 2018 TIP Page IV-5	IL-50: 0.5 miles N of St. George Rd to 0.2 miles north of I-57 in Bradley HIL-17-012 C-93-087-14	2/9/2018 See FY 2018 TIP Page VIII-38	7/6/2018 See FY 2019 TIP Page VIII-39
FY 2018 TIP Page IV-5	I-57 from IL-50 interchange to Will County Line for microsurfacing centerline... HIL-18-002 C-93-036-18	3/30/2018 See FY 2018 TIP Page VIII-38	7/13/2018 See FY 2019 TIP Page VIII-39
FY 2018 TIP Page IV-5	IL-50 from 0.4 mi N of 6000N Rd to 0.1 mi N of 2000E Rd for Shoulder Widening & Rumble Strips HIL-18-003 C-93-008-18	5/4/2018 See FY 2018 TIP Page VIII-45	8/24/2018 See FY 2019 TIP Page IX-30
FY 2018 TIP Page IV-5	IL-1 from IL-17 to northern Corporate Limits of St. Anne for Milling and Resurfacing HIL-17-022 C-93-030-04	5/4/2018 See FY 2018 TIP Page VIII-46	8/10/2019 See FY 2020 TIP Page IX-23
FY 2018 TIP Page IV-5	I-57 from IL-50 interchange to Will County Line for microsurfacing centerline... HIL-18-005 C-93-051-18	5/4/2018 See FY 2018 TIP Page VIII-47	7/10/2018 See FY 2019 TIP Page IX-29

TIP Page Number	TIP Project, TIP Number, Advance Construction Number	Date Identified as Advance Construction	Date Changed to Current Status
FY 2018 TIP Page IV-5	I-57 from 0.7 mi. north of Iroquois County Line to South of Kankakee River Bridge HIL-18-004 C-93-067-18	5/25/2018 See FY 2018 TIP Page VIII-48	8/24/2018 See FY 2019 TIP Page IX-31
FY 2019 TIP Page V-2	IL-17 @ Baker Creek (2.3 mi. east of Kankakee) (EB & WB) HIL-17-023 C-93-087-18	11/6/2018 See FY 2019 TIP Page IX-38	4/11/2019 See FY 2019 TIP Page IX-51
FY 2019 TIP Page IV-2	Brookmont Boulevard Viaduct, from Washington Ave to Schuyler Ave. HKA-10-002 D-93-042-17	12/19/2018 See FY 2019 TIP Page IX-39	2/14/2020 Page IX-56 (FY 2020 TIP) 6/7/2021 Page IX-69
FY 2019 TIP Page V-2	I-57: North of Kankakee River Bridge to 1 mile south of IL-50 interchange HIL-10-006 C-93-084-15	2/15/2019 See FY 2019 TIP Page IX-40	8/9/2019 See FY 2020 TIP Page IX-22
FY 2019 TIP Page V-3	IL-50 (NB) @ Norfolk Southern RR/0.1mi N of Willow St HIL-19-003 C-93-063-19	1/5/2019 See FY 2019 TIP Page IX-45	8/27/2021 See FY 2022 TIP Page VIII-45
FY 2019 TIP Page V-3	I-57: 0.2 mi North of 6000N Rd to south of Manteno Rd HIL-19-002 C-93-052-18	2/20/2019 See FY 2019 TIP Page IX-46	7/3/2019 See FY 2020 TIP Page IX-19

TIP Page Number	TIP Project, TIP Number, Advance Construction Number	Date Identified as Advance Construction	Date Changed to Current Status
FY 2020 TIP Page IV-2	Hobbie Ave from IL-17 (Court St) to IL-50 (Fair St) HIL-16-041 P-93-002-19	7/30/2019 See FY 2020 TIP Page IX-20	8/22/2020 See FY 2020 TIP Page VIII-33
FY 2019 TIP Page V-3	I-57 at US 45/52 Interchange HIL-19-004 C-93-111-19	5/3/2019 See FY 2019 TIP Page IX-52	8/9/2019 See FY 2020 TIP Page IX-21
FY 2019 TIP Page IV-2	CH 9 (9000N Rd) from IL-50 to IL1/17 HKC-17-021 C-93-006-20	5/1/2019 See FY 2019 TIP Page IX-60	9/7/2019 See FY 2020 TIP Page IX-27
FY 2020 TIP Page V-2	I-57: Over Norfolk Southern RR, Ditch & Grinnell Rd, N of IL-17 HIL-17-032 D-93-045-19	2/14/2020 See FY 2020 TIP Page IX-55	
FY 2020 TIP Page IV-3	U.S. 45/52: From 0.2 mi. South of I-57 in Kankakee to IL-49 4.5 mi. East of Ashkum HIL-17-035 C-93-024-12	2/20/2020 See FY 2020 TIP Page IX-57	
FY 2020 TIP Page V-2	US 45/52: 0.1 mi. N of Armour Rd in Bourbonnais to IL-17 in Kankakee HIL-19-011 C-93-040-19	2/27/2020 See FY 2020 TIP Page IX-58	

TIP Page Number	TIP Project, TIP Number, Advance Construction Number	Date Identified as Advance Construction	Date Changed to Current Status
FY 2020 TIP Page VI-2	Riverfront Trail Phase 3A From Station St. to Kennedy Dr BKA-19-001 P-93-024-18	3/10/2020 Page IX-59 4/3/2020 Page IX-63	3/18/2022 See FY 2022 TIP Page VIII-69
FY 2020 TIP Page VI-2	Kankakee Safe Routes to School on IL-17 from Orchard Avenue to 225ft W of Hunter Avenue BKA-20-001 C-93-052-20	3/10/2020 See FY 2020 TIP Page IX-60	9/10/2020 See FY 2021 TIP Page VIII-45
FY 2021 TIP Page V-3	IL-17: From Norfolk Southern RR to 0.3 mi W of Roosevelt Ave HIL-21-001 C-93-087-20	6/11/2020 See FY 2020 TIP Page VIII-31	9/11/2020 See FY 2021 TIP Page VIII-46
FY 2020 TIP Page V-4	I-57: U.S. 45/52 interchange in Kankakee HIL-20-004 P-93-022-20	9/18/2020 See FY 2021 TIP Page VIII-47	2/9/2021 See FY 2021 TIP Page VIII-55
FY 2021 TIP Page V-3	IL-50 NB Grade Crossing Improvement in Kankakee HIL-21-004 C-93-028-21	10/30/2020 See FY 2021 TIP Page VIII-50	11/24/2021 See FY 2022 TIP Page VIII-50
FY 2021 TIP Page V-2	I-57: 0.7 mi. North of Iroquois Co. Line to S. of Kankakee River Bridge HIL-17-031 C-93-07-20	1/15/2021 See FY 2021 TIP Page VIII-51	5/21/2021 See FY 2021 TIP Page VIII-68

TIP Page Number	TIP Project, TIP Number, Advance Construction Number	Date Identified as Advance Construction	Date Changed to Current Status
FY 2021 TIP Page V-3	IL-50 NB Traffic Signal Modernization in Kankakee HIL-21-005 C-93-116-20	3/12/2021 See FY 2021 TIP Page VIII-59	7/2/2021 See FY 2022 TIP Page VIII-39
FY 2021 TIP Page IV-2	CH 9 (9000N Rd) from US 45/52 to FAS 1299 (CH 7) HKC-19-031 C-93-024-21	3/12/2021 See FY 2021 TIP Page VIII-60	6/28/2021 See FY 2021 TIP Page VIII-70
FY 2021 TIP Page VI-2	Illinois Route 50 Enhancement: From Ken Hayes (Mall Entrance) to Larry Power BRR-17-001 C-93-019-21	11/24/2021 See FY 2022 TIP Page VIII-51	3/26/2022 See FY 2022 TIP Page VIII-71
FY 2022 TIP Page V-3	Waldron Road Over I-57 (Bridge Replacement) HIL-11-021 C-93-116-20	8/10/2021 See FY 2022 TIP Page VIII-40	12/24/2021 See FY 2022 TIP Page VIII-58
FY 2022 TIP Page IV-2	Armour Road over Illinois Central Railroad (Bridge Replacement) HIL-18-033 C-93-116-19	8/10/2021 See FY 2022 TIP Page VIII-41	11/16/2021 See FY 2022 TIP Page VIII-48
FY 2022 TIP Page V-3	U.S. 45/52: From S Branch Rock Creek, 0.5 mi N of 7000N Rd (Bridge Replacement) HIL-17-034 C-93-022-22	8/20/2021 See FY 2022 TIP Page VIII-44	1/6/2022 See FY 2022 TIP Page VIII-59
FY 2022 TIP Page VI-2	South Schuyler Ave from Station to Water (ADA Imp. and Lane Reconfiguration) BKA-22-001 C-93-112-21	11/22/2021 See FY 2022 TIP Page VIII-49	

TIP Page Number	TIP Project, TIP Number, Advance Construction Number	Date Identified as Advance Construction	Date Changed to Current Status
FY 2021 TIP Page V-2	I-57: 0.7 mi. North of IL-17 to 0.8 mi. South of North St. in Kankakee HIL-18-031 C-93-069-19	12/07/2021 See FY 2022 TIP Page VIII-56	04/27/2022 See FY 2022 TIP Page VIII-74
FY 2021 TIP Page V-3	US 45/52: From N. Branch Rock Creek, 1.5 mi. N. of Manteno Rd (Bridge Replacement). HIL-18-032 C-93-025-22	12/18/2021 See FY 2022 TIP Page VIII-57	7/6/2022 See FY 2023 TIP Page VIII-15
FY 2022 TIP Page V-4	IL-113: N 3320W Rd in Limestone to Indian Trail in Kankakee. HIL-20-008 P-93-005-22	2/9/2022 See FY 2022 TIP Page VIII-65	
FY 2022 TIP Page V-4	IL-115: U.S. 45/52 (Water St) to Jeffery St. HIL-20-010 P-93-003-22	3/3/2022 See FY 2022 TIP Page VIII-66	
FY 2022 TIP Page V-3	I-57: S of Norfolk RR / .9 Mi N of IL-17 to S of Waldron Rd HIL-20-005 D-93-054-20	3/9/2022 See FY 2022 TIP Page VIII-67	7/21/2022 See FY 2023 TIP Page VIII-19
FY 2022 TIP Page V-4	IL-17 & RT 1: 0.1 Mi E of Lowe Rd E to 0.5 Mi E of IL-1 HIL-21-002 C-93-069-21	3/9/2022 See FY 2022 TIP Page VIII-68	8/4/2022 See FY 2023 TIP Page VIII-20

TIP Page Number	TIP Project, TIP Number, Advance Construction Number	Date Identified as Advance Construction	Date Changed to Current Status
FY 2022 TIP Page V-4	IL-115: S 3000W Rd to E of W 1000S Rd in Kankakee HIL-22-001 C-93-033-22	<i>4/27/2022</i> See FY 2022 TIP Page VIII-72	<i>7/5/2022</i> See FY 2023 TIP Page VIII-14
FY 2022 TIP Page V-4	IL-102: From Will Co. Line to U.S. 45/52 HIL-20-007 C-93-019-22	<i>4/27/2022</i> See FY 2022 TIP Page VIII-73	<i>7/8/2022</i> See FY 2023 TIP Page VIII-17
FY 2022 TIP Page V-3	IL-17: 0.3 mi W of Roosevelt Ave to U.S. 45/52 in Kankakee HIL-21-003 C-93-054-21	<i>4/28/2022</i> See FY 2022 TIP Page VIII-75	<i>7/7/2022</i> See FY 2023 TIP Page VIII-16
FY 2022 TIP Page V-2	IL-50 at Armour Road HIL-20-002 C-93-051-20	<i>5/5/2022</i> See FY 2022 TIP Page VIII-18	<i>7/16/2022</i> See FY 2023 TIP Page VIII-30
FY 2023 TIP Page IV-2	Hobbie Ave: IL-17 (Court St.) to IL-50 (Fair St.) HKA-16-041 C-93-013-20	<i>8/11/2022</i> See FY 2023 TIP Page VIII-21	<i>12/9/2022</i> See FY 2023 TIP Page VIII-40
FY 2023 TIP Page V-2	IL-115: 0.4 Mi. N of Gar Creek to S. Washington Ave. in Kankakee HIL-20-011 C-93-032-16	<i>9/13/2022</i> See FY 2023 TIP Page VIII-29	

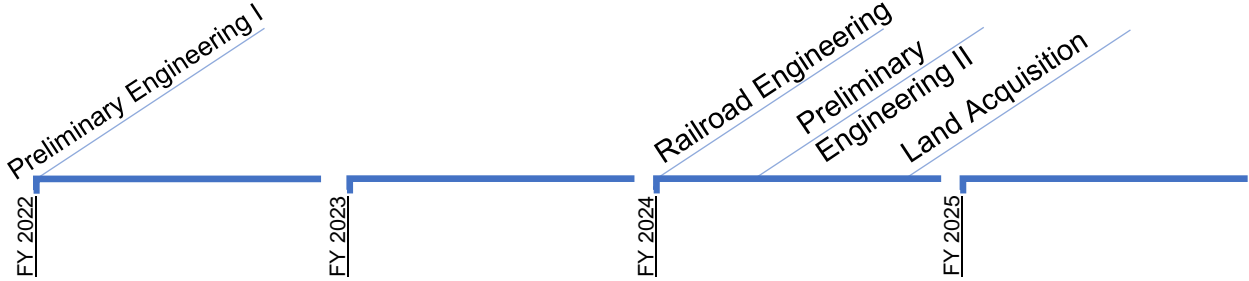
TIP Page Number	TIP Project, TIP Number, Advance Construction Number	Date Identified as Advance Construction	Date Changed to Current Status
FY 2023 TIP Page V-2	Armour Road in Bradley HIL-20-002 C-93-051-20	<i>5/5/2022</i> See FY 2022 TIP Page VIII-18	<i>10/28/2022</i> See FY 2023 TIP Page VIII-30

Appendix: List of Acronyms

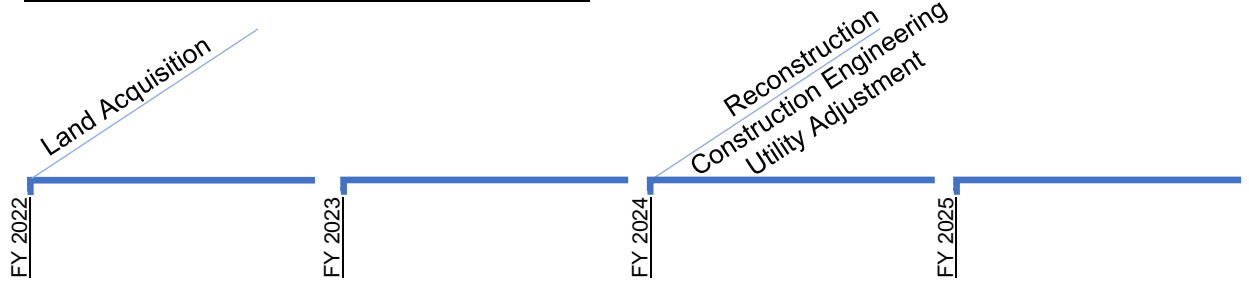
AADT	Average Annual Daily Traffic
ACS	American Community Survey
ADA	Americans with Disabilities Act
BRT	Bus Rapid Transit
CMAQ	Congestion Mitigation and Air Quality
CN	Canadian National
DOT	Department of Transportation
FAST Act	Fixing Americas Surface Transportation Act
FHWA	Federal Highway Administration
FTA	Federal Transit Administration
FY	Fiscal Year
GCPF	Grade Crossing Protection Fund
HBP	Highway Bridge program
HCV	Heavy Commercial Vehicles
HSIP	Highway Safety Improvement Program
HSTP	Human Services Transportation Plan
ISTEA	Intermodal Surface Transportation Efficiency Act
IDOT	Illinois Department of Transportation
ITEP	Illinois Transportation Enhancement Program
ITS	Intelligent Transportation Systems
KATS	Kankakee Area Transportation Study
KBSR	Kankakee Beaverville & Southern Railroad
KVAA	Kankakee Valley Airport Authority
LRTP	Long Range Transportation Plan
MAP-21	Moving Ahead for Progress in the 21st Century Act
MPA	Metropolitan Planning Area
MPO	Metropolitan Planning Organization
NHPP	National Highway Performance Program
NCHRP	National Cooperative Highway Research Program
NS	Norfolk Southern
SAFETEA-LU	Safe, Accountable, Flexible, Efficient Transportation Equity Act: A Legacy for Users
SHSP	Strategic Highway Safety Plans
STBG	Surface Transportation Block Grant
STIP	State Transportation Improvement Program
STP	Surface Transportation Program
TEA-21	Transportation Equity Act for the 21 st Century
TAC	Technical Advisory Committee
TIP	Transportation Improvement Program
USDOT	United States Department of Transportation

Appendix: Multi-Year Project Timelines

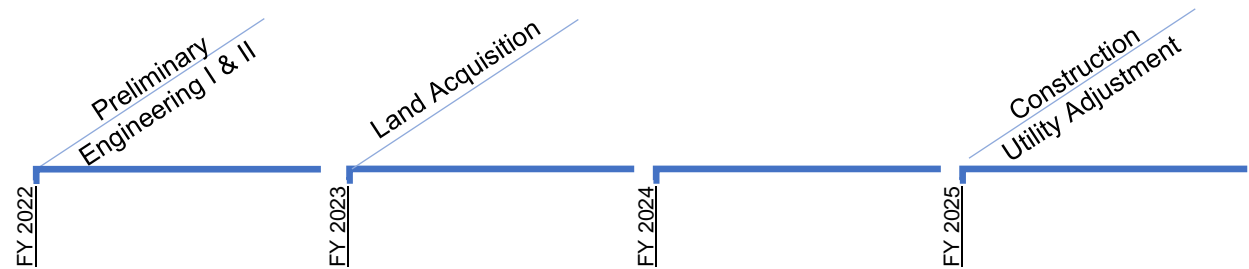
IL-50: South of Brookmont Blvd to US 45/52- HIL-17-024



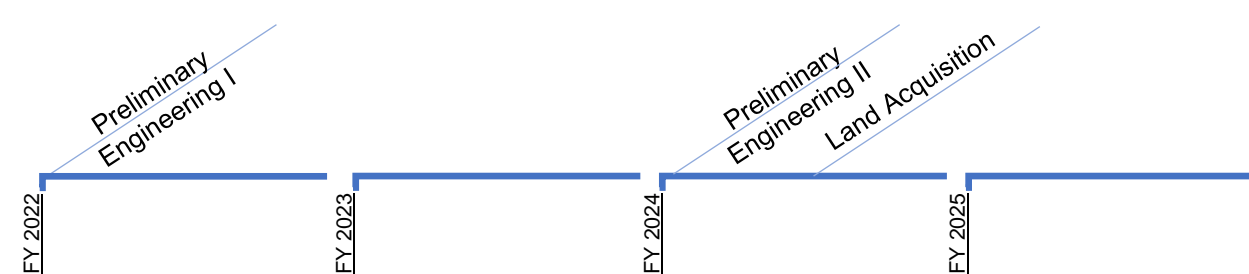
I-57 Interchange at 9000N Rd- HIL-20-003



I-57 Interchange at US 45/52- HIL-20-004



IL-113 from W Edgewater Dr to Indian Trail- HIL-20-008



IL-115 from US 45/52 to Jeffery St- HIL-20-010

